Exhibit A

KENDAL CREEK CONDOMINIUMS XVII

CITY OF OAK CREEK, MILWAUKEE COUNTY
STATE OF WISCONSIN

CONDOMINIUM PLAT

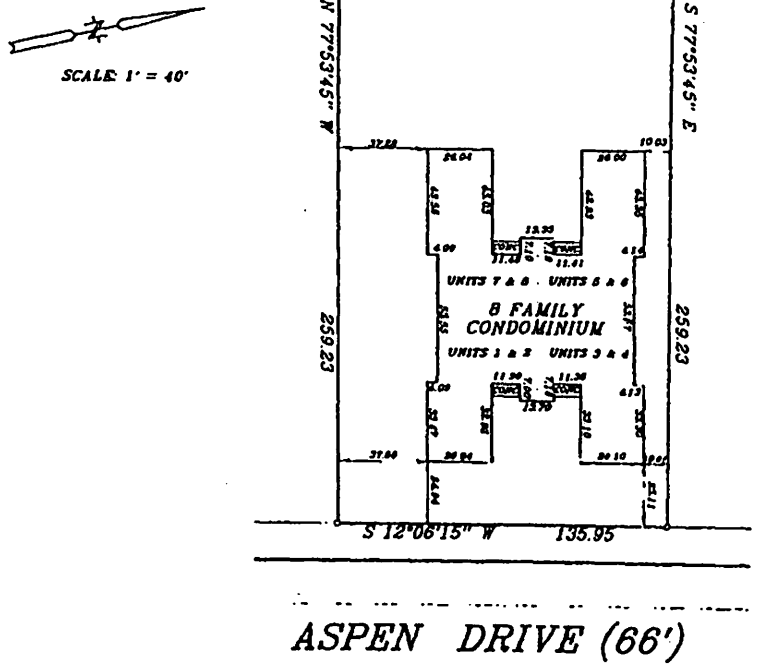

SCALE: 1" = 40'

DENOTES LIMITED COMMON AREAS

KENDAL CREEK CONDOMINIUM XVII

Lot 17 OAK LEAF ESTATES being a redivision of Parcels 1 and 2 of Certified Survey Map No. 1055 and lands in the NE 1/4 and the NW 1/4 of the SE 1/4 of Section 20, T 5 N, R 22 E, in the City of Oak Creek, Milwaukee County, Wisconsin.

I Christopher J. Kunkel, do hereby certify that I have surveyed the above described property and that this survey is an accurate representation of the exterior boundary lines and the location of the proposed buildings and improvements upon said property. The undersigned surveyor makes no certification as to the accuracy of diagrammatic floor plans of the condominium building(s) and units contained in the plat or the approximate dimensions of the floor areas above.

This condominium is a correct representation of KENDAL CREEK CONDOMINIUM XVII and the identification and location of each unit and the common elements can be determined from the plat.

WISCONSIN
CHRISTOPHER J. KUNKEL S-1796 WAUKESHA, WI
LAND SURVEYOR

SHEET 1 OF 3

METROPOLITAN ENGINEERING, INC.
20870 CROSSROADS CIRCLE, SUITE 150, WAUKESHA, WI 53186
PH. (414) 785-2221 FAX 785-4630

KENDAL CREEK CONDOMINIUMS XVII

(FIRST FLOOR)

SCALE = 3/16" = 1'-0"

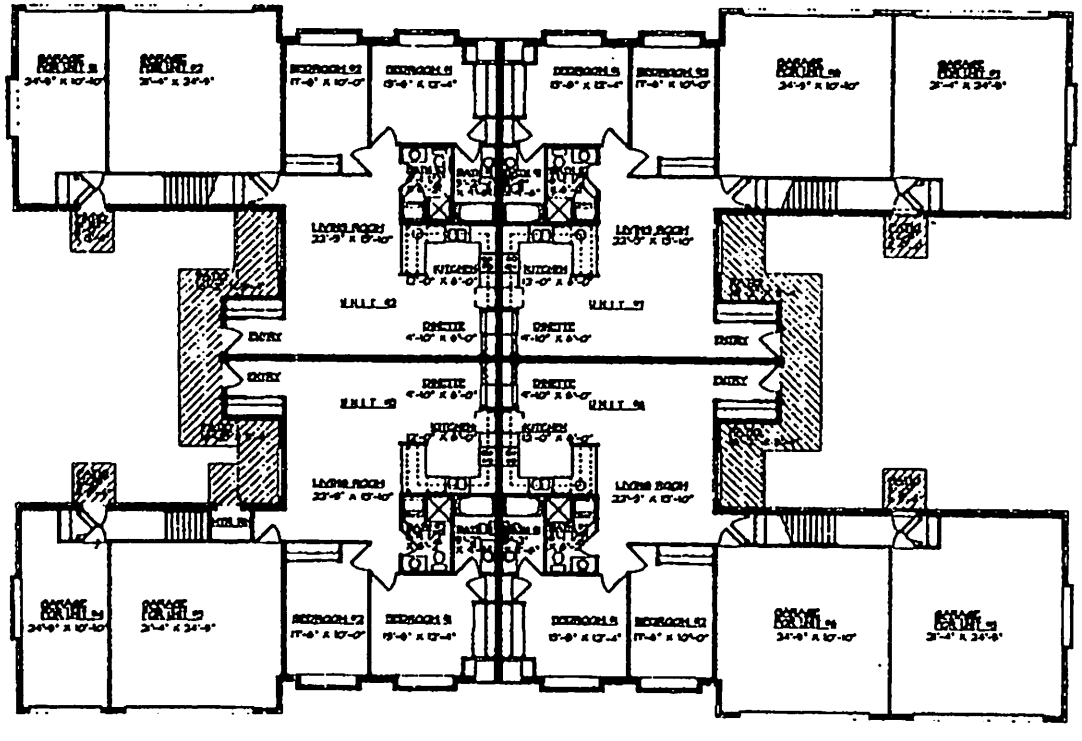

DRAFTED BY NANCI S. MILLER

KENDAL CREEK CONDOMINIUMS XVII

(SECOND FLOOR)

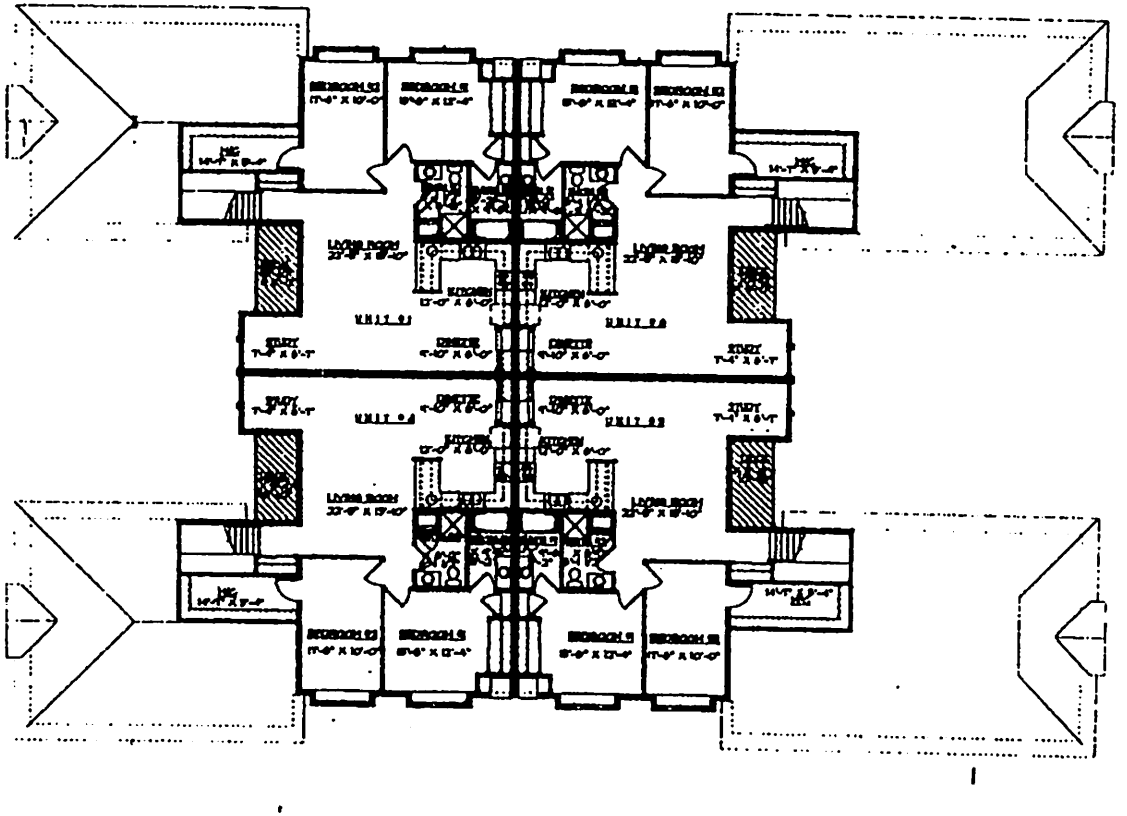

DRAFTED BY NANCI S. MILLER

KENDAL CREEK CONDOMINIUMS XVII

(SECOND FLOOR)

SCALE = 3/16" = 1'-0"

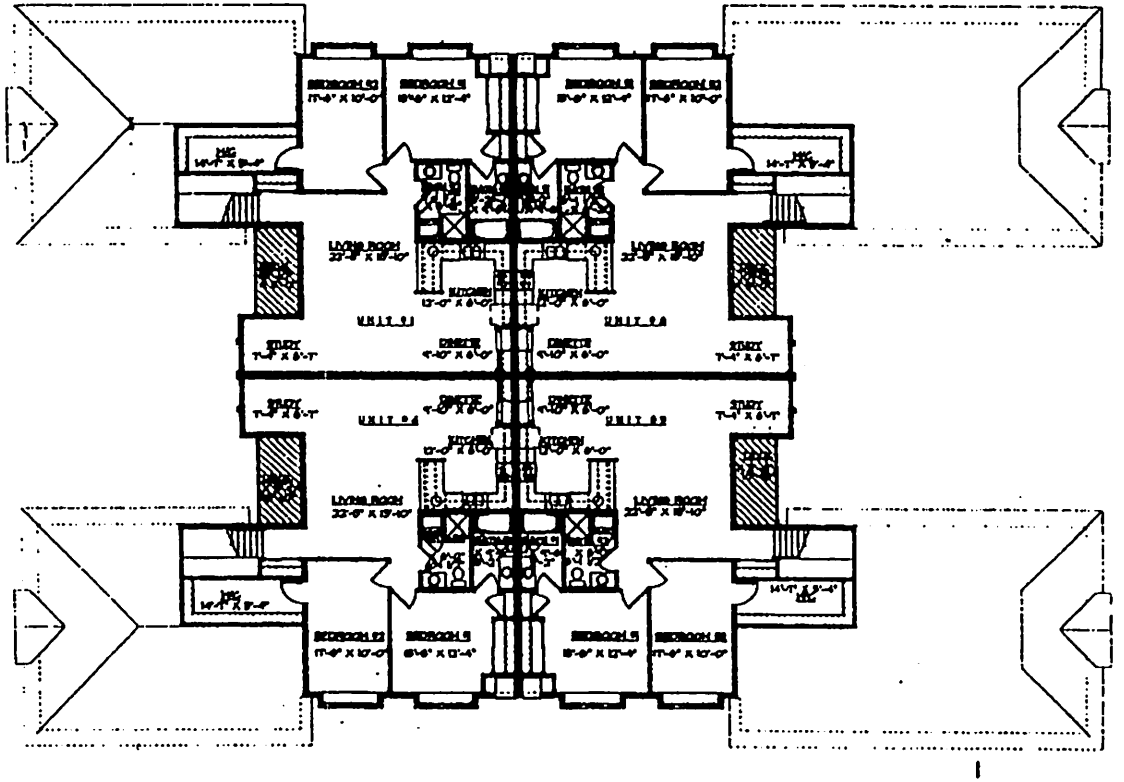

DRAFTED BY NANCI S. MILLER