67-4-120-363-0515

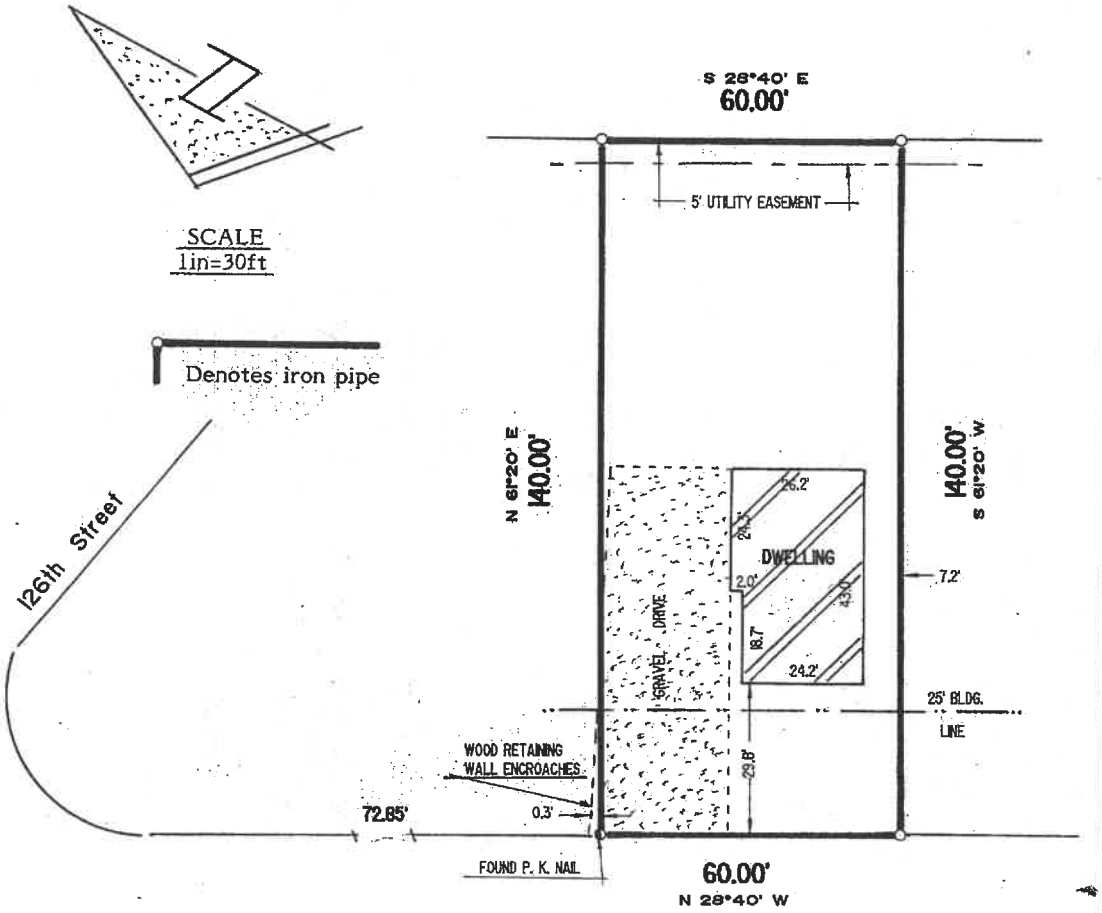

This Survey Officially Filed KENOSHA COUNTY. SURVEYOR'S OFFICE as required by Chap. 59.60(6) Wis. Stats.
By: DW
Date: 9-3-87

PLAT OF SURVEY
- of -

Lot Four (4) in Block Sixteen (16) in Oakwood Knolls Unit No. 2, a subdivision of part of the Northeast Quarter of the Southwest Quarter of Section Thirty-six (36) in Township One (1) North, Range Twenty (20) East, in the Town of Salem, Kenosha County, Wisconsin.

SURVEY FOR: Kevin & Jacquelynn Welter
ADDRESS; 12709-228th Avenue

BENCHMARK SURVEYING COMPANY
Full Land Surveying Services
7033 W. Van Beck Avenue, Milwaukee, WI 53220 • 414-545-1188
6421 - 22nd Avenue, Kenosha, WI 53140 • 414-658-1636

WISCONSIN MICHAEL R. KOTLAREK S-1677 SALEM, WI. LAND SURVEYOR

I certify that I have surveyed the described property and the above map is a true representation thereof and shows the size and location of the property, its exterior boundaries, the location and dimensions of all visible structures thereon, fences, apparent easements and roadways and visible encroachments, if any.

This survey is made for the exclusive use of present owners of property, and also those who purchase, mortgage or guaranty the title thereto within one (1) year from date hereof.

Registered Land Surveyor — May 18, 1987 — Date

67-4-120-363-0515

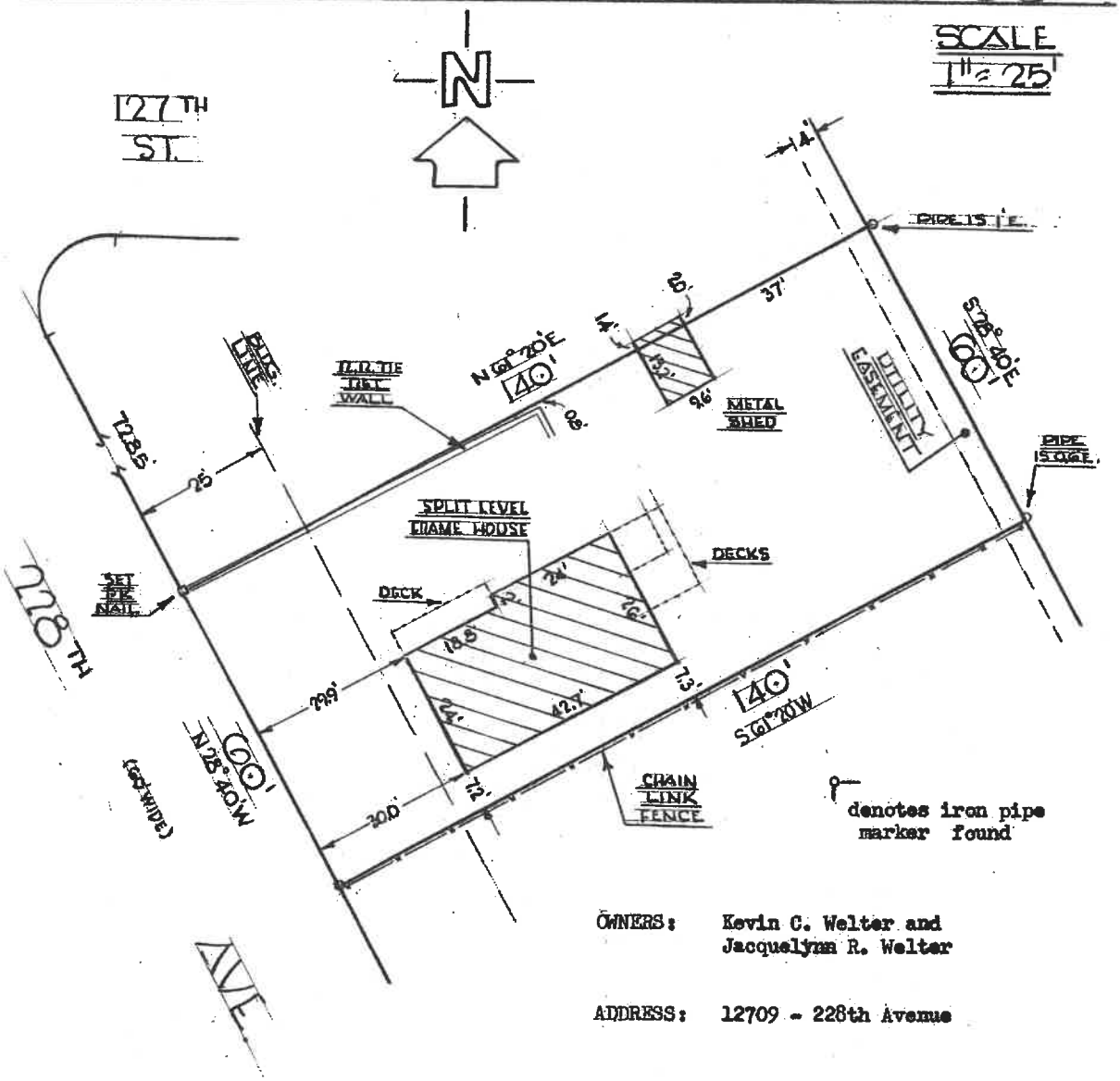

OWNERS: Kevin C. Welter and
Jacquelynn R. Welter

ADDRESS: 12709 - 228th Avenue

LEGAL DESCRIPTION (AS FURNISHED).....

Lot Four (4) in Block Sixteen (16) in Oakwood Knolls Unit No. 2, a subdivision of part of the Northeast Quarter (¼) of the Southwest Quarter (¼) of Section Thirty-six (36), Township One (1) North, Range Twenty (20) East, in the Town of Salem, Kenosha County, Wisconsin.

COUNTY SURVEYOR'S OFFICE, COURTHOUSE, KENOSHA, WI 53140

I hereby certify that the above described property was surveyed under my direction and that this plat is a true representation thereof and shows the size and location of the property, its exterior boundaries, the location and dimensions of all visible structures thereon, fences, apparent easements and roadways and visible encroachments, if any.

This survey is made for the exclusive use of the present owners of the property, and those who purchase, mortgage or guarantee the title thereto within one (1) year from date hereof.

SURVEYOR.....

Dec. 2, 1986

Plat of Survey of

LOT 4, BLOCK 16 IN:

OAKWOOD KNOLLS UNIT NO. 2

in SW¼ Sec. 36-1-20

TOWN OF SALEM

KENOSHA COUNTY, WIS.

for
First Gibralter
Mtg. Corporation

Not for Resale

67-4-120-363-0515

STERNBERG SURVEYING, INC.
Land Surveying, Planning &
Photogrammetric Surveying
815 - 57th Street, Kenosha, WI 53140

PLAT OF SURVEY
-of-

Lot Four (4) in Block Sixteen (16) in Oakwood Knolls Unit No. 2, a subdivision of part of the Northeast Quarter of the Southwest Quarter of Section Thirty-six (36) in Township One (1) North, Range Twenty (20) East; in the Town of Salem, Kenosha County, Wisconsin.

PREPARED FOR: James R. & Karen Ruffatto
PROPERTY ADDRESS: 7 North Bridgewood
Salem, Wisconsin

Property hereon being subject to all public or private rights, if any, in such portions of the described premises as may be used, laid out, taken or dedicated in any manner whatsoever.

Bearings hereon refer to the bearings of the recorded plat thereof.

This Survey Officially Filed KENOSHA COUNTY SURVEYOR'S OFFICE as required by Chap. 59.60(6) Wis. Statutes
By. JV
Date: 5-3-83

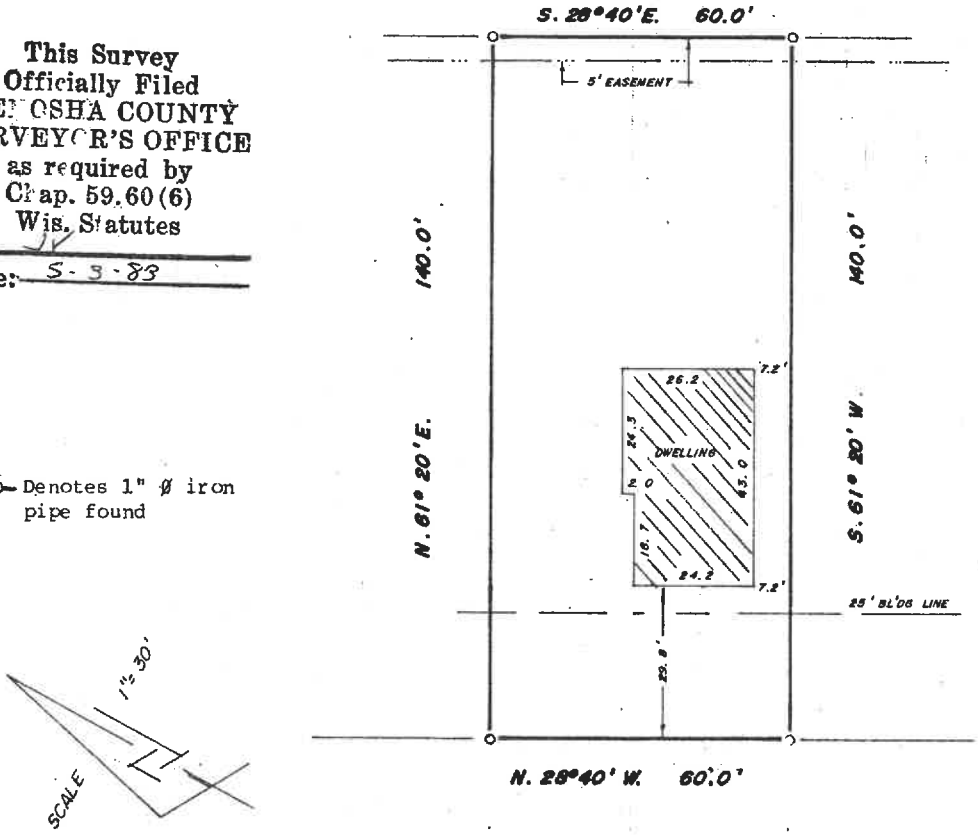

WISCONSIN
MICHAEL R. KOTLAREK
S-1677
KENOSHA, WI.
LAND SURVEYOR

I Certify that the above described property has been surveyed under my direction and the above map is a true representation thereof and shows the size and location of the property, its exterior boundaries, the location and dimensions of all visible structures thereon, fences, apparent easements and roadways and visible encroachments, if any.

This survey is made for the exclusive use of present owners of property, and also those who purchase, mortgage or guaranty the title thereto within one (1) year from date hereof.

Registered Land Surveyor

April 8, 1983 — Date
83083 — Job No.

Not for Resale

SA 36-34