40-4-120-022-3255

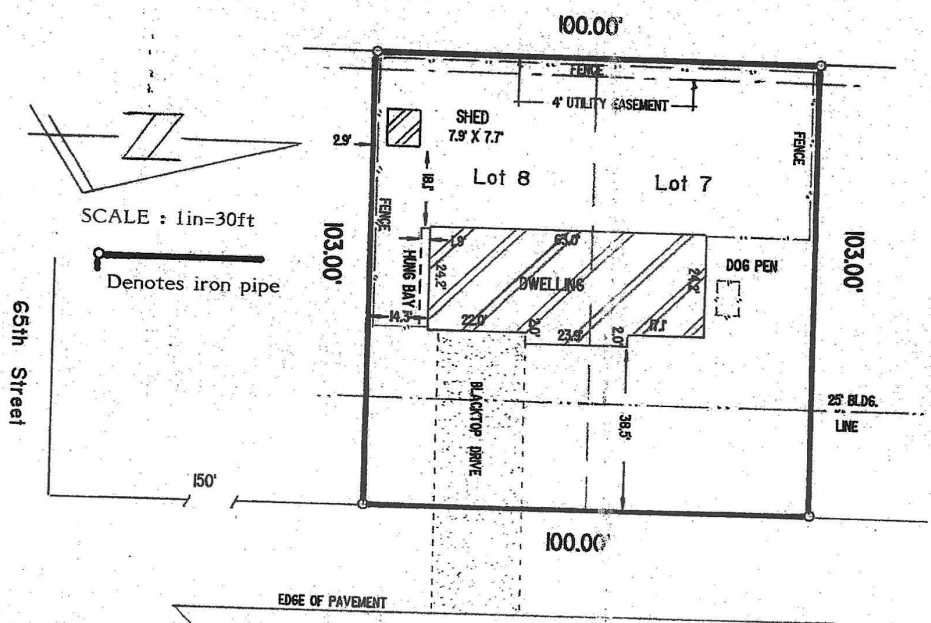

This Survey Officially Filed KENOSHA COUNTY SURVEYOR'S OFFICE as required by Chap. 59.60(6) Wis. Statutes

By. _____

Date: 5-10-89

PLAT OF SURVEY
of

Lots Seven (7) and Eight (8) in Block Seventeen (17) of Third Addition to North Park Subdivision, in the Northwest Quarter of Section Two (2), in Town One (1) North of Range Twenty (20) East of the Fourth Principal meridian, in the Village of Paddock Lake, County of Kenosha and State of Wisconsin.

SURVEY FOR: Charles & Daria Allard
ADDRESS: 6408-246th Avenue

BENCHMARK SURVEYING COMPANY
Full Land Surveying Services
6421 - 22nd Avenue, Kenosha, WI. 53140 • (414)-658-1686
Milwaukee • (414)-545-188
Kenosha / Milwaukee • Fax (414)-658-8330

WISCONSIN
MICHAEL R. KOTLAREK
S-1877
KENOSHA, WI.
LAND SURVEYOR

I certify that I have surveyed the described property and the above map is a true representation thereof and shows the size and location of the visible structures thereon, fences, apparent easements and roadways and visible encroachments, if any.

This survey is made for the exclusive use of present owners of property, and also those who purchase, mortgage or guaranty the title thereto within one (1) year from date hereof.

Registered Land Surveyor

March 21, 1989
Date

Not for Resale

SA-2-309

40-4-120-022-3255

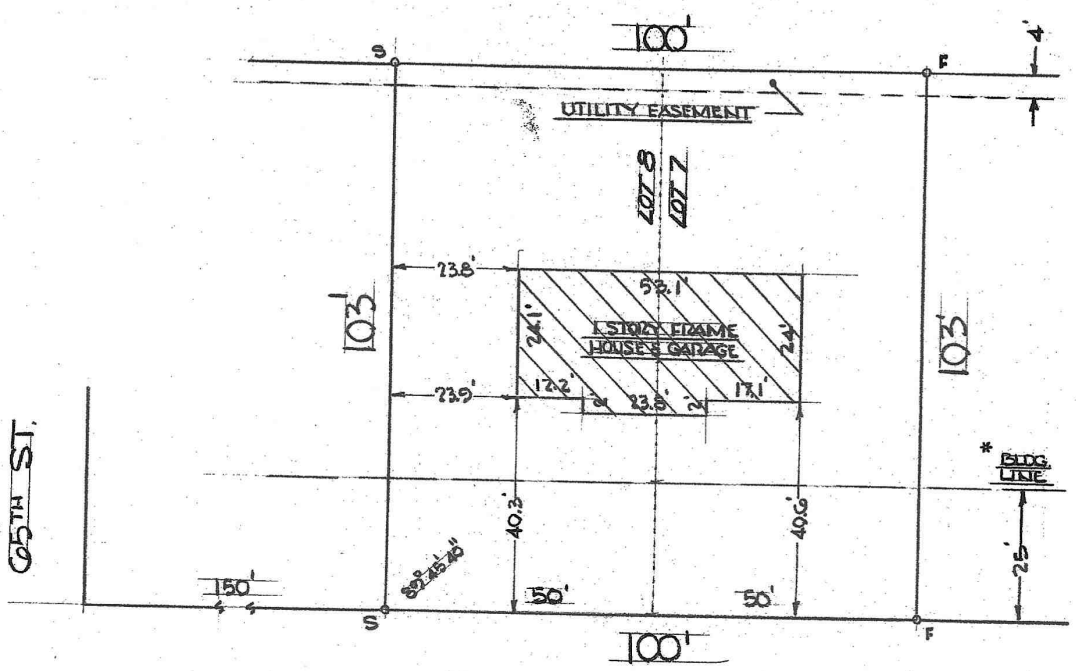

240TH (66' WIDE) AVE

SCALE 1" = 25'

N

denotes iron pipe (F=found; S=set)

addreaa: 6408 - 246th Avenue

* may be superseded by local ordinance

COUNTY SURVEYOR'S OFFICE
COURT HOUSE
KENOSHA, WIS.

WISCONSIN
ROBERT L. SMITH
S-190
KENOSHA, WIS.
LAND SURVEYOR

I hereby certify that this property was surveyed under my direction and this plat is a true representation thereof. Dated Aug. 17, 1984.

Reg. Land Surveyor

Plat of Survey of

LOTS 7 & 8 BLOCK 17 IN

THIRD ADDITION TO

NORTH PARK SUBDIVISION

in NW¼ Sect. 2-1-20

VILLAGE OF PADDOCK LAKE
KENOSHA COUNTY WIS

for
Michael Ruggio

Not for Resale

AMBIT LAND SURVEYING
P. O. Box 42
Bassett, WI. 53101

PLAT OF SURVEY

PHONE 262-537-4874
FAX 262-537-4221

OF

Lots 7 and 8, in Block 17 of THIRD ADDITION TO NORTH PARK SUBDIVISION, in the Northwest Quarter of Section 2, Town 1 North, Range 20 East of the 4th Principal Meridian, lying and being in the Village of Paddock Lake, County of Kenosha and State of Wisconsin.

Legal description as provided

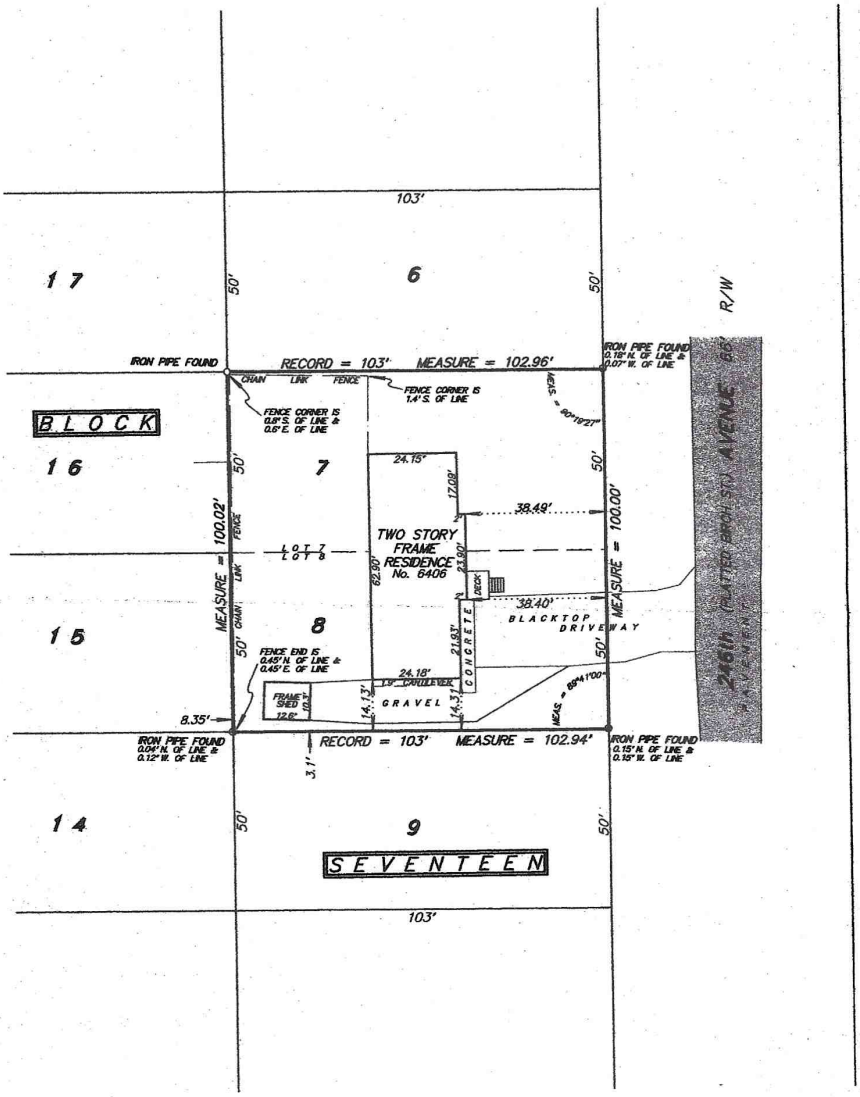

40-4-120-022-3255

SCALE 1 inch = 30 feet
ORDERED BY G. Dupons / BEAR Realty
JOB NO. 03232

I hereby certify that I have surveyed the above described property and the above plat is a true representation thereof and shows the size and location of the property, its exterior boundaries, the location and dimensions of all visible structures thereon, boundary fences, apparent easements and roadways and visible encroachments, if any.

This survey is made for the exclusive use of the present owners of the property, and also those who purchase, mortgage, or guarantee the title thereto within one year from the date hereof.

Dated at Bassett, Wisconsin this _____ day of _____ 2003.

Mark A. Bolender
Wisconsin Registered Land Surveyor S – 1784

Not for Resale