1012 Old Vine, Brenham
Texas, AC +/-

LINDI/CAMARON TEAM

Boundary

Lindi Camaron Team
P: 9794514645 thelcteam.com 601 Medical Court

The information contained herein was obtained from sources deemed to be reliable.
Land id® Services makes no warranties or guarantees as to the completeness or accuracy thereof.

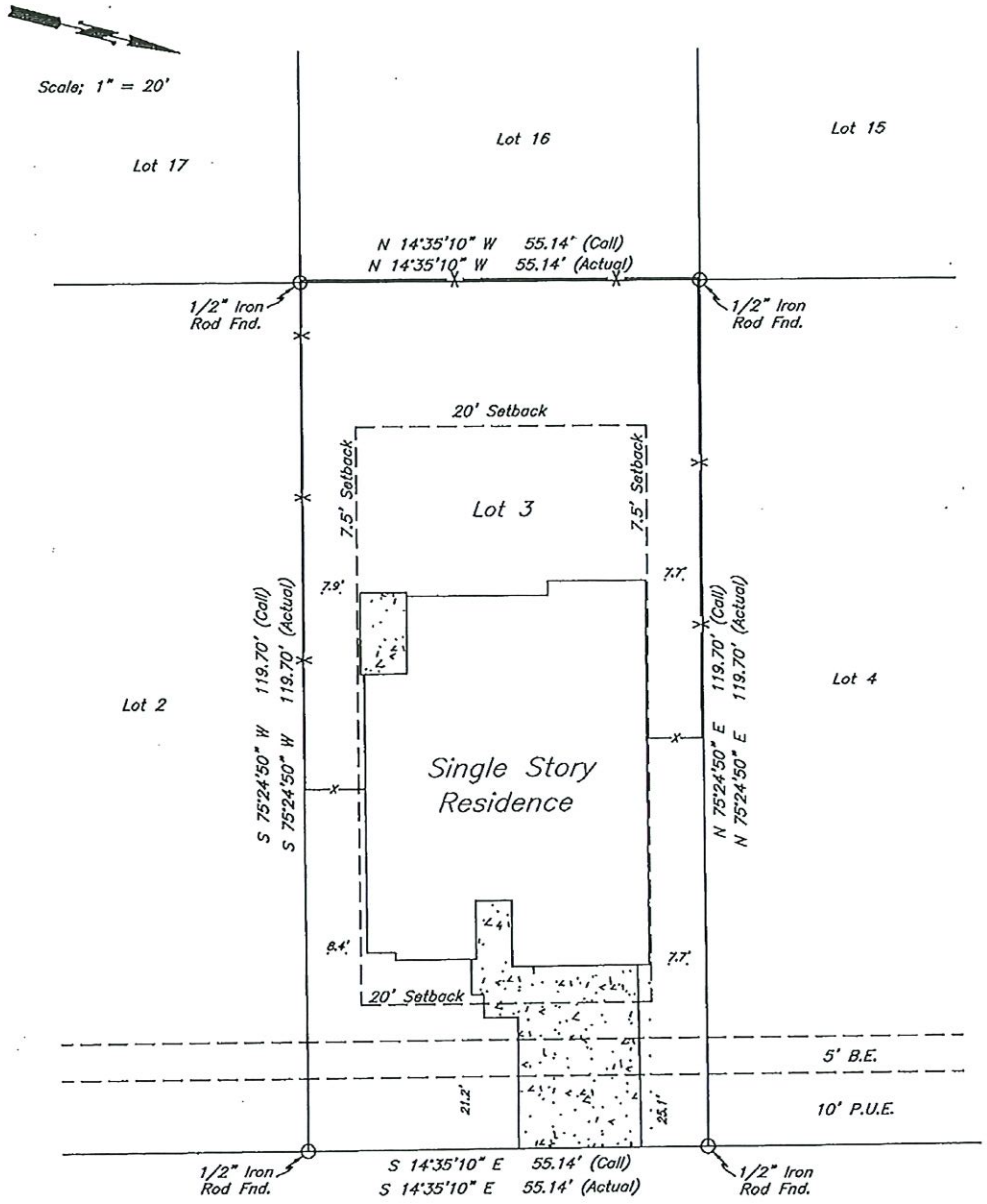

FINAL SURVEY

1012 Old Vine Road

Kaci Deeren and Brendon Deeren

Being all of Lot 3 (THREE), Block 4 (FOUR), VINTAGE FARMS SUBDIVISION, PHASE 3, an addition to the City of Brenham, Washington County, Texas, according to the plat recorded in Map and Plat Slides 763–B and 764–A of the Official Records of Washington County, Texas.
I, Paul Williams, Registered Professional Land Surveyor No. 5743 do hereby certify that this plat represents the results of a survey performed on the ground, under my supervision on August 18, 2022, and is true and correct to the best of my knowledge.
I further certify that no improvements on this property encroach on adjacent property, nor do any improvements on adjacent property encroach on to this property, except as shown.



PAUL WILLIAMS
LAND SURVEYING CO.
R.P.L.S. No. 5743
Firm No. 10014300
1851 Briarcrest
Bryan, TX 77802
979–779–7670
Fax 979–779–7672
pwlandsurveying@earthlink.net



Note:
North orientation is based on rotating to plot calls in Slide 694–B.
This survey was prepared with the benefit of Aggieland Title Company Commitment No. G.F. 22141811–AGLC and is valid for this transaction only.

p:/pwlsco/clients/2022/sc22085.dwg

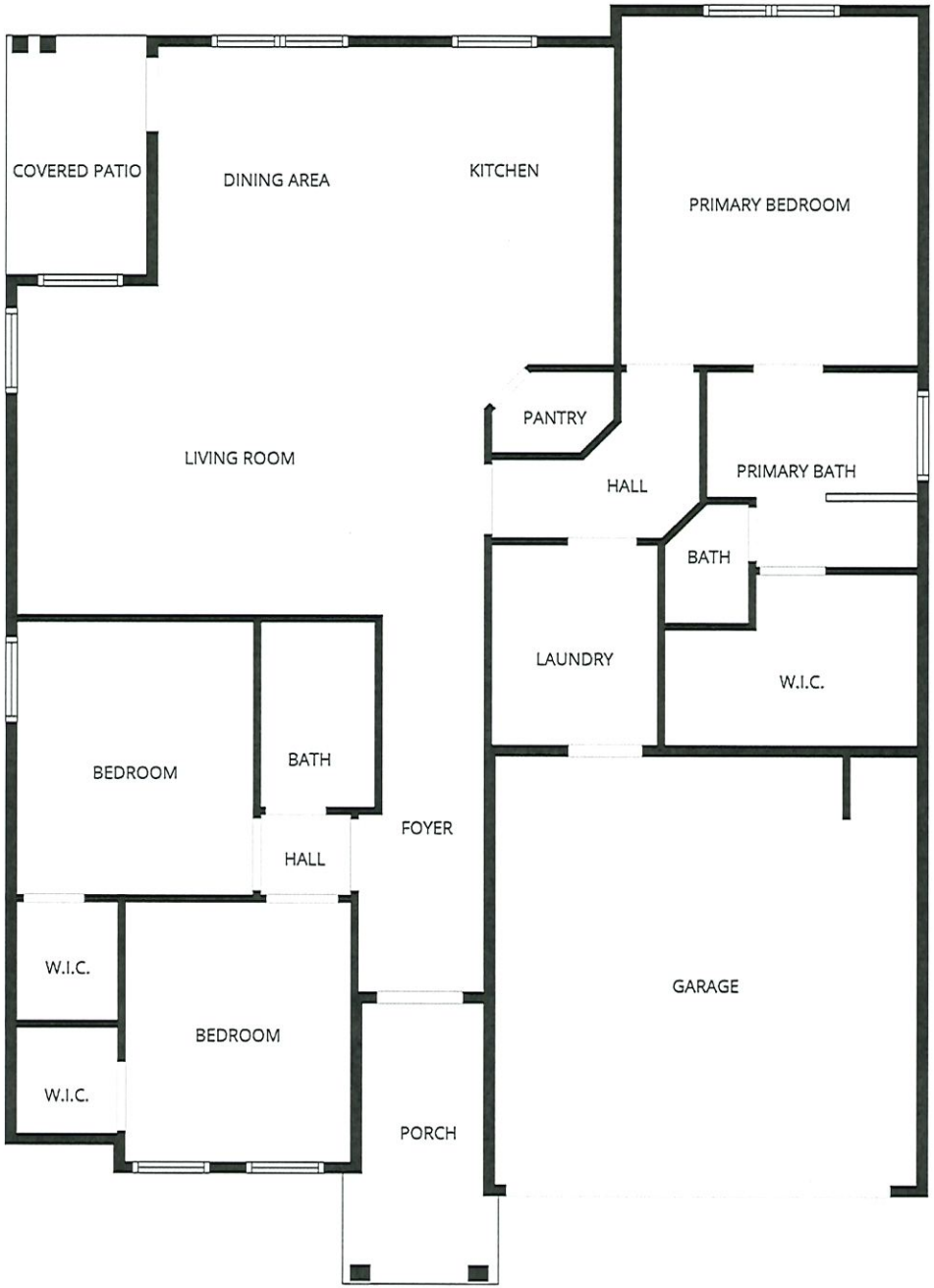

FLOOR PLAN CREATED BY CUBICASA APP. MEASUREMENTS DEEMED HIGHLY RELIABLE BUT NOT GUARANTEED.