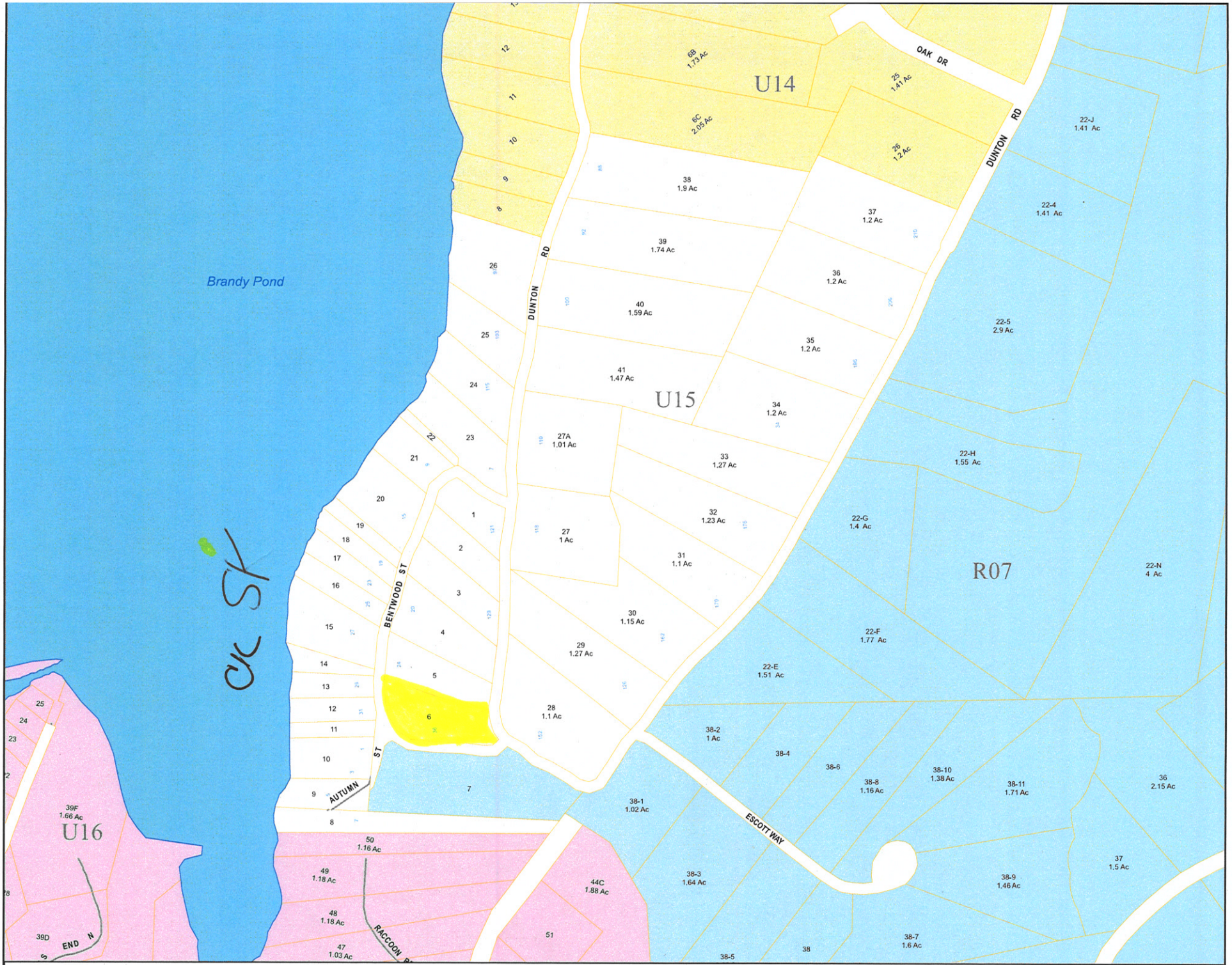

John E. O'Donnell
632 Bald Hill Road
New Gloucester, ME 04260
www.jeodonnell.com

FOR ASSESSMENT PURPOSES ONLY
NOT FOR PROPERTY CONVEYANCE
OR EASEMENT & OR DEFINITION

STREET NUMBER 35
PARCEL NUMBER 22
LEGEND
PRIVATE RD NOT A BOUNDARY
MAP NUMBER U02

PROPERTY MAP
NAPLES, MAINE

0 50 100 200 Feet

REVISED AS OF APRIL 1, 2025

U15

26

WE, THE TOWN OFFICERS OF THE TOWN OF NAPLES, HEREBY CERTIFY OUR APPROVAL OF THIS PLAN AS REQUIRED BY CHAPTER 27, SEC. 31, 32, & 33 OF THE REVISED STATUTES OF THE STATE OF MAINE 1930, AND CHAPTER 80, SEC. 65 OF THE REVISED STATUTES OF THE STATE OF MAINE 1946.

Donald Clay

[illegible]

Clay

SELECTMEN OF THE TOWN OF NAPLES [illegible] 19 1953.

SCALE 1 INCH = 100 FEET

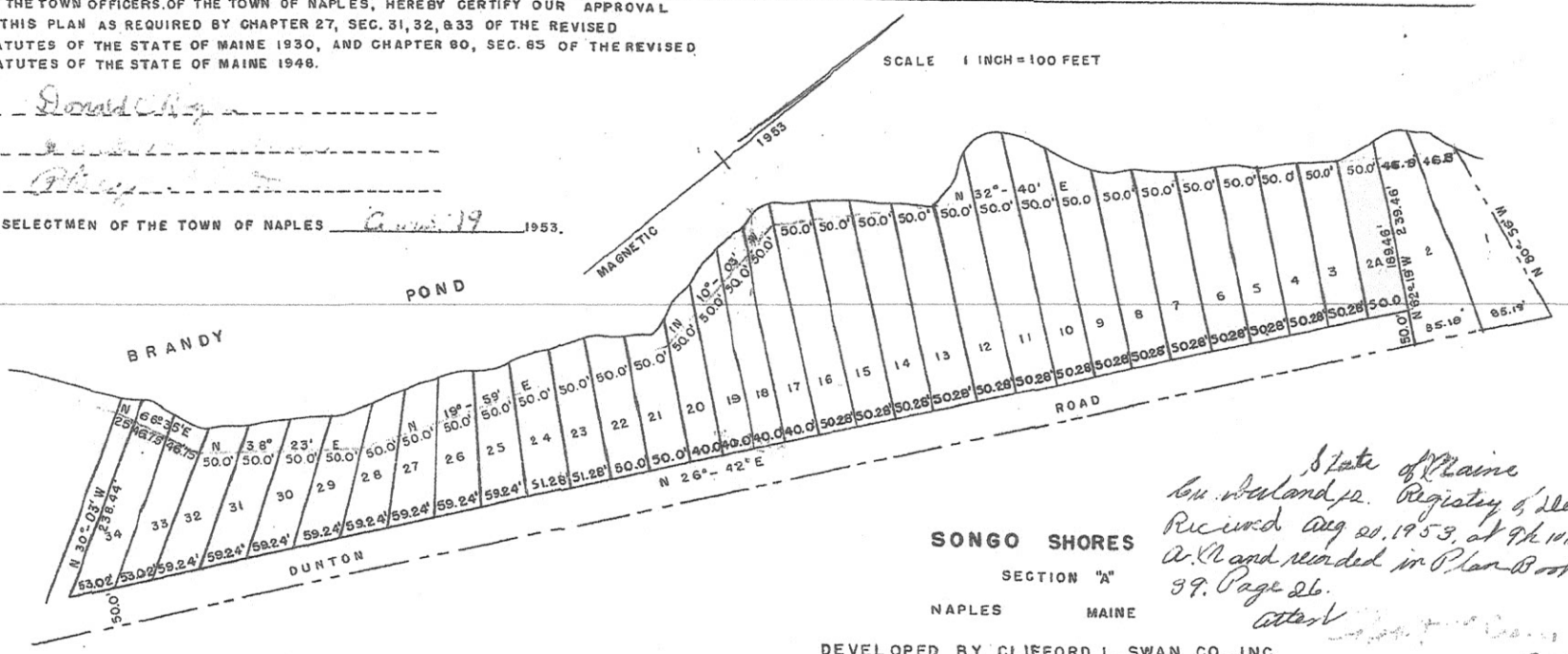
1953
MAGNETIC
POND
BRANDY
DUNTON
ROAD
N 26°- 42° E
N 30°-03' W
238.44'
N 32°- 40' E
N 62°-19' W
236.48'
N 26°-56' W
85.19'
85.19'
46.8
46.8
50.0'
50.0'
50.0'

State of Maine
Cumberland ss Registry of Deeds
Registry of Deeds. Received Sept 2, 1953 at
1h -50m P.M. and recorded in Plan Book 39
Page. 60
Attest Martha M. S. Haley
Register 15
Clerk

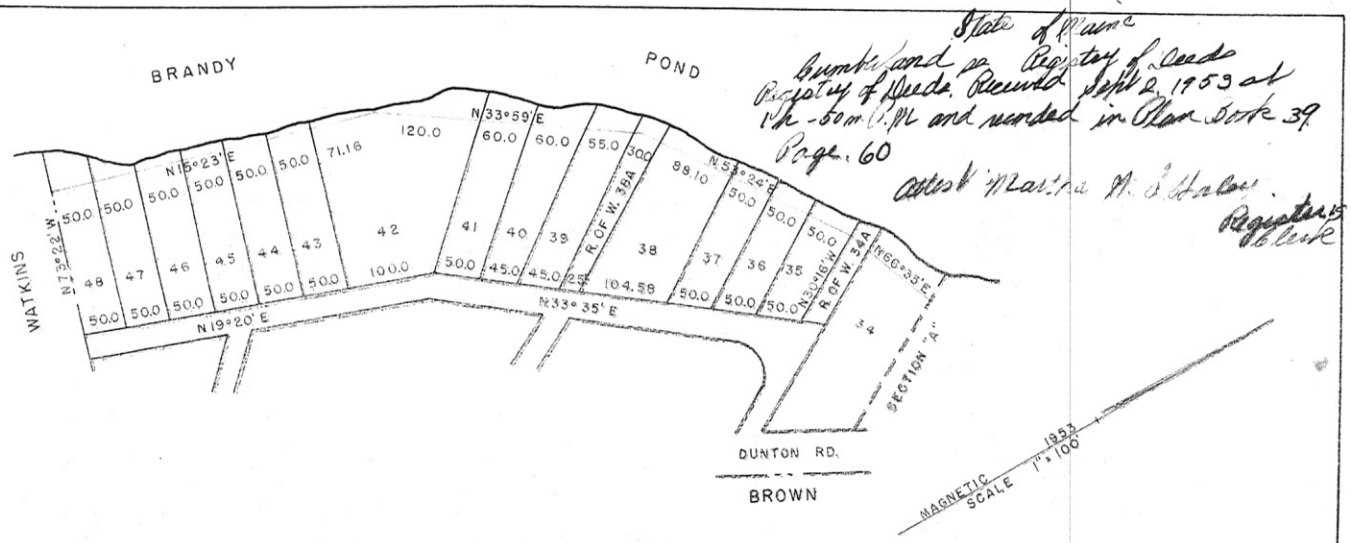

WE, THE TOWN OFFICERS OF THE TOWN OF NAPLES, HEREBY CERTIFY OUR APPROVAL OF THIS PLAN AS REQUIRED BY CHAPTER 27, SEC. 31, 32, & 33 OF THE REVISED STATUTES OF THE STATE OF MAINE 1930, AND CHAPTER 80, SEC. 85 OF THE REVISED STATUTES OF THE STATE OF MAINE 1948

Donald C. Rogers

[illegible]

Philip C. Chute

SELECTMEN OF TOWN OF NAPLES _____ AUGUST _____ 1953

SONGO SHORES

SECTION "B"

NAPLES MAINE

DEVELOPED BY CLIFFORD L. SWAN CO. INC.

CHANDLER H. BARRON C.E. AUGUST 1953

R. 29.20

CK
SK