1-74

MAINE DEPARTMENT OF HEALTH AND WELFARE
APPLICATION FOR PRIVATE SEWAGE DISPOSAL PERMIT

(For systems disposing of less than 2000 gallons per day)

This is NOT a permit; this form when completed must be presented to the Local Plumbing Inspector to obtain a permit.

Town	Street, Road, etc. / If on water body, give name	Permit No.	Date
Shapleigh	Walnut Hill Rd / —		

Owner of property	Owners address	Size of lot	
Lindsey Nye	24A Riverside Ave Sanford	200x200'	○ Sq. feet ○ Acres

Name & type of establishment if other than private home	Is lot Zoned?	Type of Zoning
—	☒ Yes ○ No	○ residential ○ Commercial ☒ Resource Protection G.P.

Name of applicant Owner's agent	If you plan to use a previous subdivision approval in lieu of site investigation, please submit one of the following:
	○ Deed restriction re. private sewage disposal
Applicant's address Street, Box, etc. / Tel. No.	○ Copy of the subdivision's soils report
Town / Maine	○ Soils report from a State Agency
Applicant's signature Owner's signature / Date Date	Subdivision name — / Lot No. —

This application is for: ☒ New System ○ Expanded System ○ Replacement System ○ Replacement of ○ Treatment Tank Only ○ Disposal Area Only

The water supply for this property is: ☒ Dug well, depth 40± , lining ____ ; ○ Drilled well, depth ____ , lining ____ ; ○ Spring depth ____ , lining ____ , Surface water ○ Body, ○ Course- ○ with disinfection, ○ without disinfection.

SITE INVESTIGATION

Show location of pits and/or borings on sketch on page 2, and refer to completed sample form and Chapter 4 of the Code, II.

	Soil Profile No. 5 ☒ Pit ☐ Boring	Soil Profile No. ☐ Pit ☐ Boring	Soil Profile No. ☐ Pit ☐ Boring	Soil Profile No. ☐ Pit ☐ Boring	Soil Profile No. ☐ Pit ☐ Boring
Thickness and Description of each soil strata encountered	Organic strata Inches 0	Organic strata Inches	Organic strata Inches	Organic strata Inches	Organic strata Inches
	1st strata Fine Sandy Loam Inches 34	1st strata Inches	1st strata Inches	1st strata Inches	1st strata Inches
	2nd strata Gravel (loose) Inches 42	2nd strata Inches	2nd strata Inches	2nd strata Inches	2nd strata Inches
	3rd strata Gravel f.pan Inches 60+	3rd strata Inches	3rd strata Inches	3rd strata Inches	3rd strata Inches
Depth from surface of ground to:	Total Depth of observation hole Inches 60	Total Depth of observation hole Inches	Total Depth of observation hole Inches	Total Depth of observation hole Inches	Total Depth of observation hole Inches
	Max. Ground water table - mottling ☒ None Evident Inches	Max. Ground water table - mottling ○ None Evident Inches	Max. Ground water table - mottling ○ None Evident Inches	Max. Ground water table - mottling ○ None Evident Inches	Max. Ground water table - mottling ○ None Evident Inches
	Impervious layer, clay, etc. ○ None Evident 42 Inches	Impervious layer, clay, etc. ○ None Evident Inches	Impervious layer, clay, etc. ○ None Evident Inches	Impervious layer, clay, etc. ○ None Evident Inches	Impervious layer, clay, etc. ○ None Evident Inches
	Bedrock ☒ None Evident Inches Type of Bedrock	Bedrock ○ None Evident Inches Type of Bedrock	Bedrock ○ None Evident Inches Type of Bedrock	Bedrock ○ None Evident Inches Type of Bedrock	Bedrock ○ None Evident Inches Type of Bedrock
	Surface slope 1 %	Surface slope %	Surface slope %	Surface slope %	Surface slope %
	Soil Group & Condition per Table 9-1 of the Code, II 4c	Soil Group & Condition per Table 9-1 of the Code, II	Soil Group & Condition per Table 9-1 of the Code, II	Soil Group & Condition per Table 9-1 of the Code, II	Soil Group & Condition per Table 9-1 of the Code, II

On 11/2/74 (date), a site investigation for this project was completed. I supervised this soil evaluation and certify that the results indicated above best represent the soil conditions found. I recommend the following type and size of private sewage disposal system. I also recommend the proposed private sewage disposal system layout and location shown on page 2.

Signature and Registration/Certification Number: John Large ☒ ○ Soil Scientist ○ Geologist ○ Soil Engineer ○ Other, must show current letter of certification to LPI

Date signed 11/2/74

PRIVATE SEWAGE DISPOSAL SYSTEM PROPOSED

Show location of system and details on sketches on page 2, and refer to completed sample form.

SYSTEM:

☒ COMBINED SYSTEM

○ SEPARATED SYSTEM

If separated system- type of human waste disposal system to be used:

○ Sealed Vault Privy
○ Open Pit Privy
○ Compost Toilet
○ Incinerator Toilet
○ Chemical Toilet
○ Other, describe

See Chapter 9 of the Code, II.

TREATMENT TANK:

☒ Septic Tank
○ Concrete
○ Fiberglas
○ Metal

Manufacturer - 2 Br

Size in gallons 750

○ Aerobic Tank

Manufacturer -

Model No.

Size in gallons

SUBSURFACE ABSORPTION AREA

Type	SIZE
○ Trench System: Total trench length. ____	○ Very Small
☒ Bed System: Length 30 Width 20	○ Small
○ Chamber System Number ○ Type A ○ Type F ○ Single File ○ Cluster	☒ Medium
○ Mound System, Length ____ Width ____ at base	○ Medium Large
○ Special System Length ____ Width ____	○ Large
○ Non-discharge System Bed-Length ____ Width ____ Holding Tank Size ____ Gal. Manufacturer ____	○ Extra Large
○ Alarm device provided, type.	

SITE MODIFICATION

Fill is - ○ required, ☒ not required

Fill will be ____ inches deep

DETAILS

○ A Distribution Box is required

Pumping is - ☒ required, ○ is not required.

The Dose will be ____ gallons

DISTANCES

☒ Yes ○ No: The proposed subsurface absorption area will be located at least 100 feet from any and all wells; springs; surface water bodies and courses (lake, pond, ocean, brook, stream, river); swamps; marshes; and bogs.

☒ Yes ○ No: The proposed subsurface absorption area will be located at least 300 feet from any and all wells and springs producing 2000 gallons or more of water per day and any public water supplies.

PROPERTY/LOT LOCATION MAP

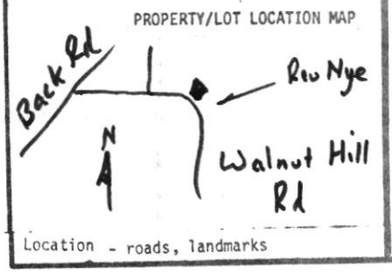

Location - roads, landmarks

FOR THE USE OF LPI ONLY

○ Denial: Application is denied for following reasons; portions of the Code II are cited.
○ Form is incomplete (____pg.) as to ○ General info, ○ Site Investigation, ○ System Proposed, ○ Site Plan, ○ Disposal System Plan, ○ Cross-Section, ○ Statement. See Section 2.3.
○ Site Investigation indicates site is ○ totally unsuitable for disposal system; Sections 4.5 and 9.5, Table 9-1 Group 9 and 10. ○ Unsuitable for system proposed; Sections 4.3, 4.6, 9.5, Table 9-1.
☒ System Proposed does not conform to Code; See Sections 9.____
☒ Site Investigation indicates site modifications are necessary; See Sections ○ 4.3, ○ 4.4, ○ 4.6, ○ 8.7, ○ ____.
○ Miscellaneous ____ See Section ____
○ Acceptance: Application for permit is approved ○ with condition specified, comply with Section ____ ○ without condition.

Signed LPI ____ Date ____

HME-200 7/74

APPLICATION FOR PRIVATE SEWAGE DISPOSAL PERMIT

(For systems disposing of less than 2000 gallons per day)

Town: Shapleigh | Street, Road, etc. Walnut Hill Rd | If on Water body, give name | Owner of property: Lindsey Nye

Site Plan

Scale 1" = ~~100~~ ft. or 50'

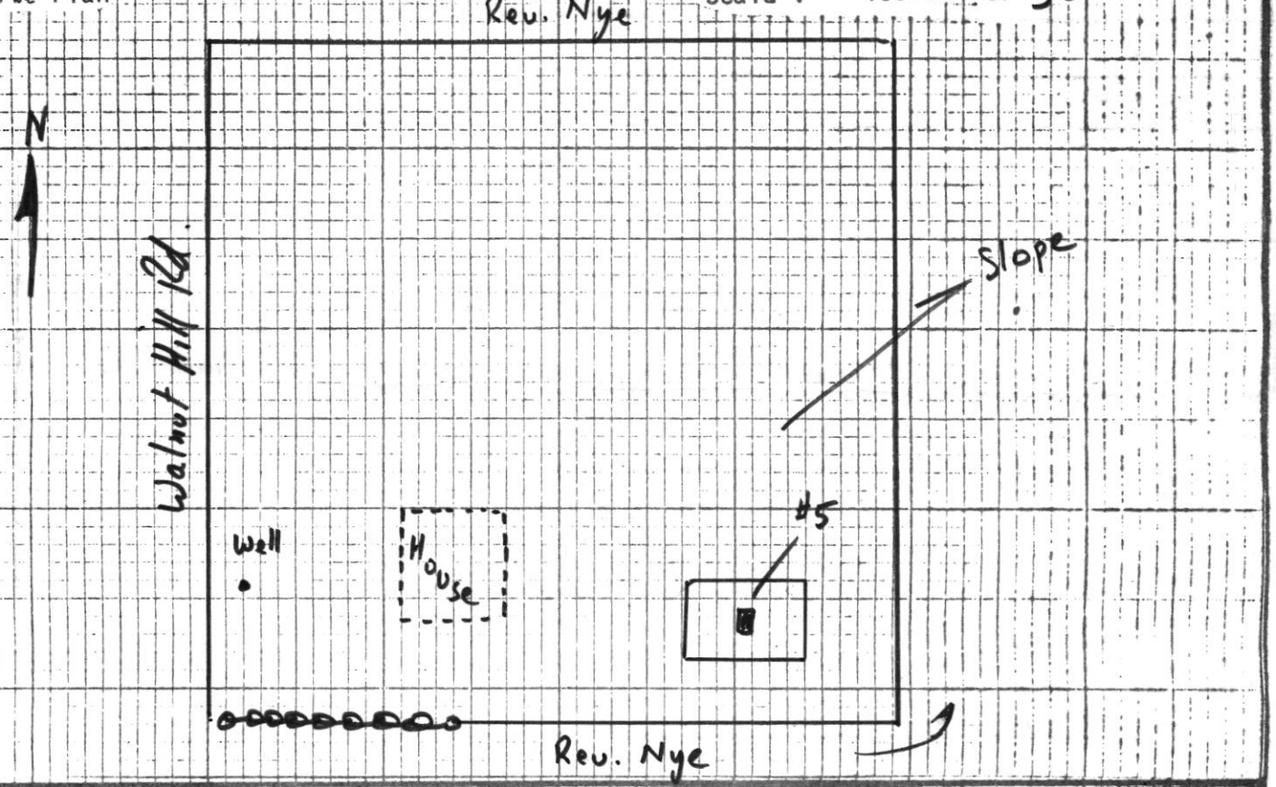

Private Sewage Disposal Plan

Scale 1" = ~~20~~ or 10

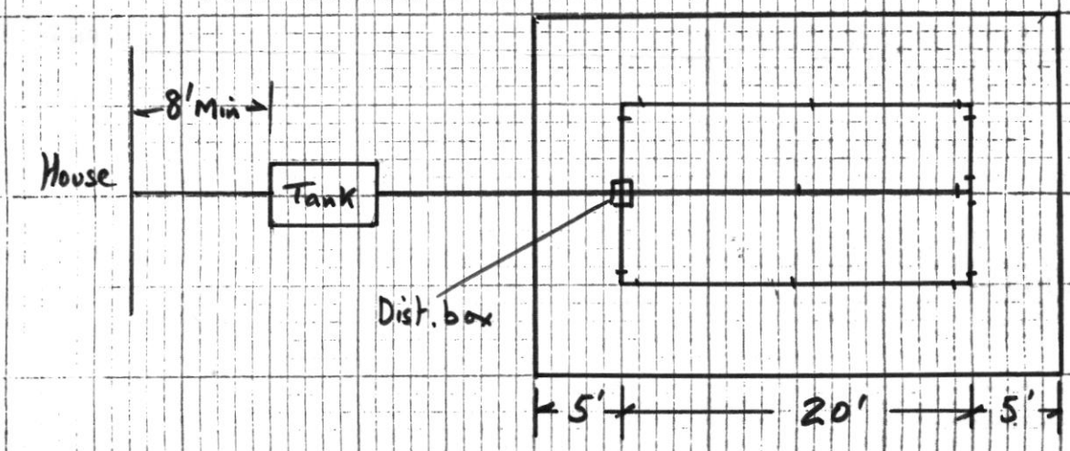

Subsurface Absorption Area Cross-section

Scale: Vertical - 1" = 5' or

Horizontal - 1" = 20' or

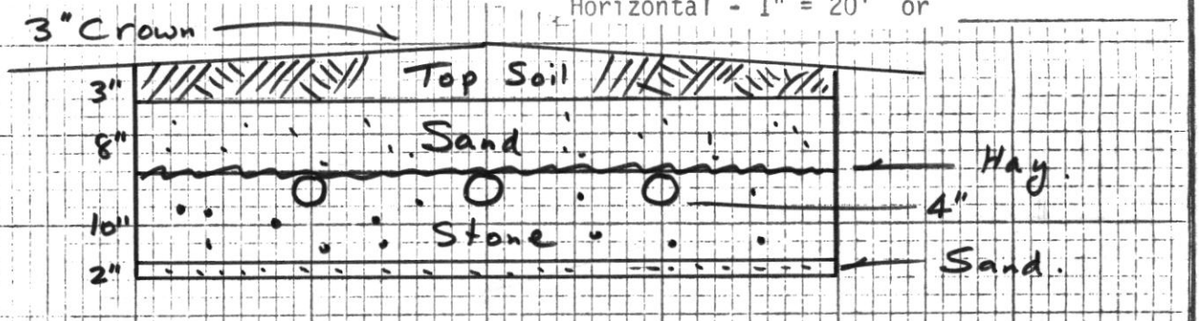

Statement: (no permit may be issued unless signed)

I certify that all the information submitted to be true and correct; and I understand that issuance of a permit is based upon the information and plans submitted by the applicant. I also understand that any falsification of this application is reason to deny a permit to install a private sewage disposal system and that the permit is valid for a six (6) month period from the date of permit issuance. I understand that no guarantee is intended or implied by reason of any advice or approval given by the Administrative Authority or its agent.

Signature Required

Date: _____

Applicant: _____

Owner: _____

HHE-200 7/74