07/137F/000/000

SUBSURFACE WASTEWATER DISPOSAL SYSTEM APPLICATION

Department of Human Services
Division of Health Engineering
(207)289-3826

PROPERTY ADDRESS

Town Or Plantation: RUMFORD

Street Subdivision Lot #: GORDON AVE

PROPERTY OWNERS NAME

Last: JACKSON First: LINDA

Applicant Name: ANTHONY PAINE

Mailing Address of Owner/Applicant (If Different): COMMUNITY CONCEPTS P.O. Box 278, So. PARIS ME

RUMFORD PERMIT # 507 STATE COPY

Date Permit Issued: 10/18/94

$ 60.00 ☐ If Double Fee Charged

167
Local Plumbing Inspector Signature

L.P.I. # 0351

Owner/Applicant Statement

I certify that the information submitted is correct to the best of my knowledge and understand that any falsification is reason for the Local Plumbing Inspector to deny a Permit.

04281

10/18/94
Signature of Owner/Applicant — Date

Caution: Inspection Required

I have inspected the installation authorized above and found it to be in compliance with the Subsurface Wastewater Disposal Rules.

William M Thorp
Local Plumbing Inspector Signature — Date Approved

PERMIT INFORMATION

THIS APPLICATION IS FOR:
1. ☑ NEW SYSTEM
2. ☐ REPLACEMENT SYSTEM
3. ☐ EXPANDED SYSTEM
4. ☐ EXPERIMENTAL SYSTEM

SEASONAL CONVERSION
to be completed by the LPI
5. ☐ SYSTEM COMPLIES WITH RULES
6. ☐ CONNECTED TO SANITARY SEWER
7. ☐ SYSTEM INSTALLED – P# _____
8. ☐ SYSTEM DESIGN RECORDED AND ATTACHED

IF REPLACEMENT SYSTEM:
YEAR FAILING SYSTEM INSTALLED _____
THE FAILING SYSTEM IS:
1. ☐ BED 3. ☐ TRENCH
2. ☐ CHAMBER 4. ☐ OTHER: _____

SIZE OF PROPERTY: ½± Ac.

ZONING: —

THIS APPLICATION REQUIRES:
1. ☑ NO RULE VARIANCE
2. ☐ NEW SYSTEM VARIANCE Attach New System Variance Form
3. ☐ REPLACEMENT SYSTEM VARIANCE Attach Replacement System Variance Form
   a. ☐ Requiring Local Plumbing Inspector Approval
   b. ☐ Requires State and Local Plumbing Inspector Approval
4. ☐ MINIMUM LOT SIZE VARIANCE

DISPOSAL SYSTEM TO SERVE:
1. ☑ SINGLE FAMILY DWELLING
2. ☐ MODULAR OR MOBILE HOME
3. ☐ MULTIPLE FAMILY DWELLING
4. ☐ OTHER _____ SPECIFY

INSTALLATION IS:
COMPLETE SYSTEM
1. ☑ NON-ENGINEERED SYSTEM
2. ☐ PRIMITIVE SYSTEM (Includes Alternative Toilet)
3. ☐ ENGINEERED (+2000 gpd)

INDIVIDUALLY INSTALLED COMPONENTS:
4. ☐ TREATMENT TANK (ONLY)
5. ☐ HOLDING TANK _____ GAL
6. ☐ ALTERNATIVE TOILET (ONLY)
7. ☐ NON-ENGINEERED DISPOSAL AREA (ONLY)
8. ☐ ENGINEERED DISPOSAL AREA (ONLY)
9. ☐ SEPARATED LAUNDRY SYSTEM

TYPE OF WATER SUPPLY: NONE

DESIGN DETAILS (SYSTEM LAYOUT SHOWN ON PAGE 3)

TREATMENT TANK
1. ☑ SEPTIC: ☑ Regular ☐ Low Profile
2. ☐ AEROBIC

SIZE: 1000 GALS.

WATER CONSERVATION
1. ☑ NONE
2. ☐ LOW VOLUME TOILET
3. ☐ SEPARATED LAUNDRY SYSTEM
4. ☐ ALTERNATIVE TOILET

SPECIFY: _____

PUMPING
1. ☑ NOT REQUIRED
2. ☐ MAY BE REQUIRED (DEPENDING ON TREATMENT TANK LOCATION AND ELEVATION)
3. ☐ REQUIRED

DOSE: _____ GALS.

CRITERIA USED FOR DESIGN FLOW (BEDROOMS, SEATING, EMPLOYEES, WATER RECORDS, ETC.)
3 BEDROOMS
MIN. RATE

SOIL CONDITIONS USED FOR DESIGN PURPOSES

PROFILE	CONDITION
5	B

DEPTH TO LIMITING FACTOR: NONE

SIZE RATINGS USED FOR DESIGN PURPOSES
1. ☐ SMALL
2. ☑ MEDIUM
3. ☐ MEDIUM-LARGE
4. ☐ LARGE
5. ☐ EXTRA LARGE

DISPOSAL AREA TYPE/SIZE
1. ☑ BED 700 Sq. Ft.
2. ☐ CHAMBER _____ Sq. Ft.
   ☐ REGULAR ☐ H-20
3. ☐ TRENCH _____ Linear Ft.
4. ☐ OTHER: _____

DESIGN FLOW: 270 (GALLONS/DAY)

SITE EVALUATOR STATEMENT

On JUNE 22 '92 (date) I conducted a site evaluation for this project and certify that the data reported is accurate. The system I propose is in accordance with the Subsurface Wastewater Disposal Rules.

Walter C Hamm — Site Evaluator Signature
67 — SE#
4/15/94 — Date

(Local Plumbing Inspector's Signature if permit is for Seasonal Conversion.)

SURFACE WASTEWATER DISPOSAL SYSTEM APPLICATION

Department of Human Services
Division of Health Engineering

City, Plantation: RUMFORD

Street, Road, Subdivision: GORDON AVE.

Owners Name: LOT #6

SITE PLAN

Scale 1" = 100 Ft.

SITE LOCATION PLAN (Attach Map from Maine Atlas for New System Variance)



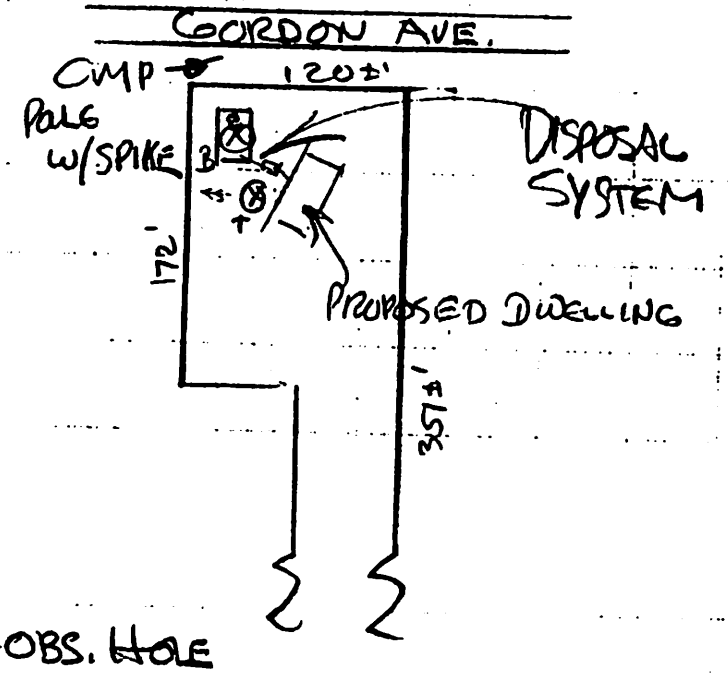

⊗ = OBS. HOLE
● = ERP

SOIL DESCRIPTION AND CLASSIFICATION (Location of Observation Holes Shown Above)

Observation Hole T ☐ Test Pit ☑ Boring
0 " Depth of Organic Horizon Above Mineral Soil

Texture	Consistency	Color	Mottling
LOAM		DK. BR.	
		LT. TAN	
ING	FRIABLE		
SAND		YEL. TAN	M/F

Soil Classification: Profile 5, Condition B
Slope: 6 %
Limiting Factor: NONE ☐ Ground Water ☐ Restrictive Layer ☐ Bedrock

Observation Hole B ☐ Test Pit ☑ Boring
" Depth of Organic Horizon Above Mineral Soil

DEPTH BELOW MINERAL SOIL SURFACE (Inches): 0, 6, 10, 15, 20, 30, 40, 50

Texture	Consistency	Color	Mottling
SOIL TEST ON FILE BY PLATTY, SE# 30 3/13/87 VERIFICATION, WH			

Soil Classification: Profile ____, Condition ____
Slope: ____ %
Limiting Factor: ____ ☐ Ground Water ☐ Restrictive Layer ☐ Bedrock

Walter Hutt
Site Evaluator Signature

67
SE#

4/15/94
Date

SUBSURFACE WASTEWATER DISPOSAL SYSTEM APPLICATION

Department of Human Services
Division of Health Engineering

Town, City, Plantation: RUMFORD

Street, Road, Subdivision: GORDON AVE.

Owners Name:

SUBSURFACE WASTEWATER DISPOSAL PLAN

Scale 1" = 20 Ft.

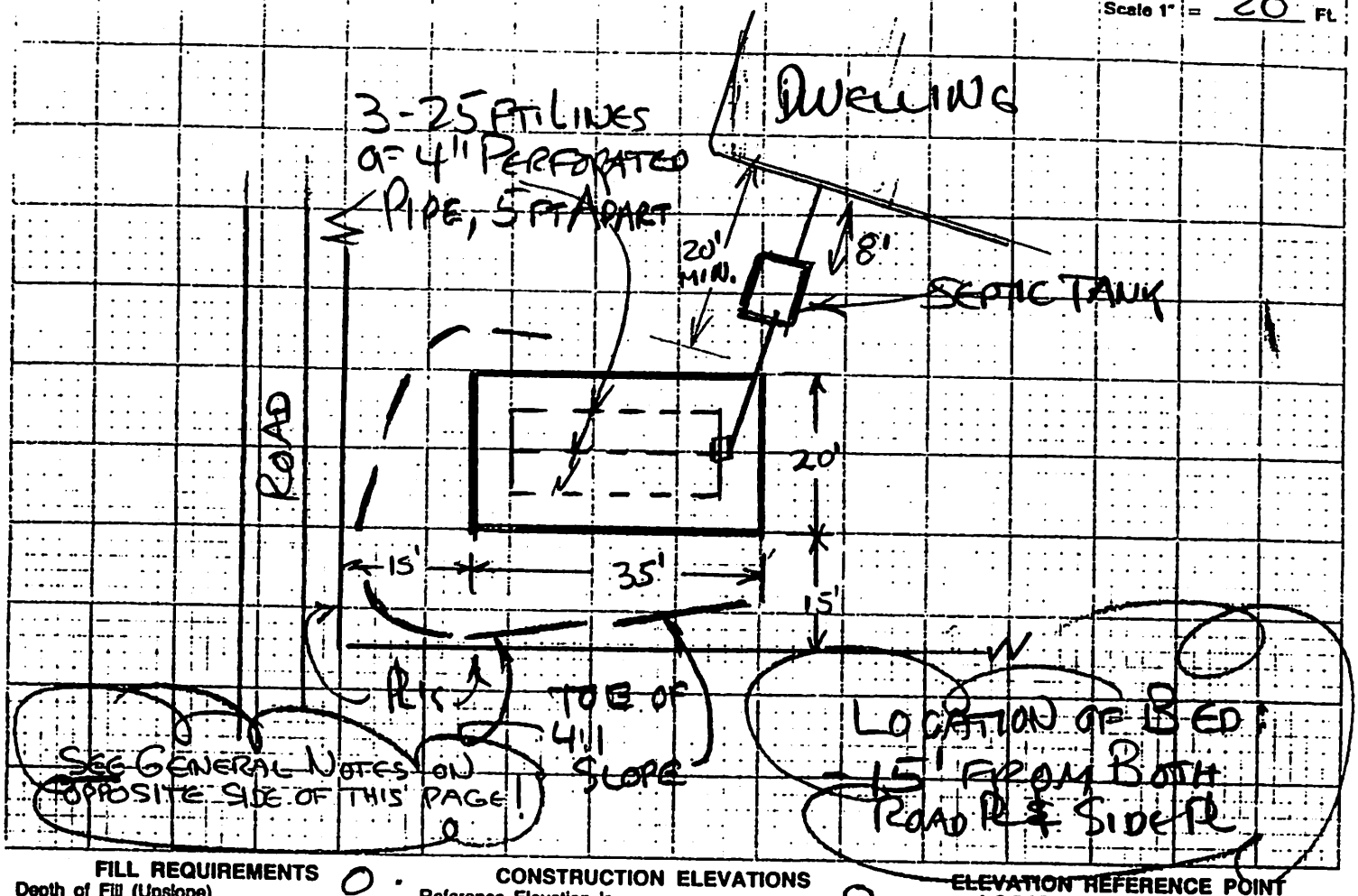

FILL REQUIREMENTS

Depth of Fill (Upslope): 0.

Depth of Fill (Downslope): 10.

CONSTRUCTION ELEVATIONS

Reference Elevation is: 0

Bottom of Disposal Area: -47"

Top of Distribution Lines ~~or Chambers~~: -36"

ELEVATION REFERENCE POINT LOCATION & DESCRIPTION

ERP.: SPIKE IN CMP POLE

DISPOSAL AREA CROSS SECTION

Scale:
Vertical: 1 Inch = 5 Ft.
Horizontal: 1 Inch = 10 Ft.

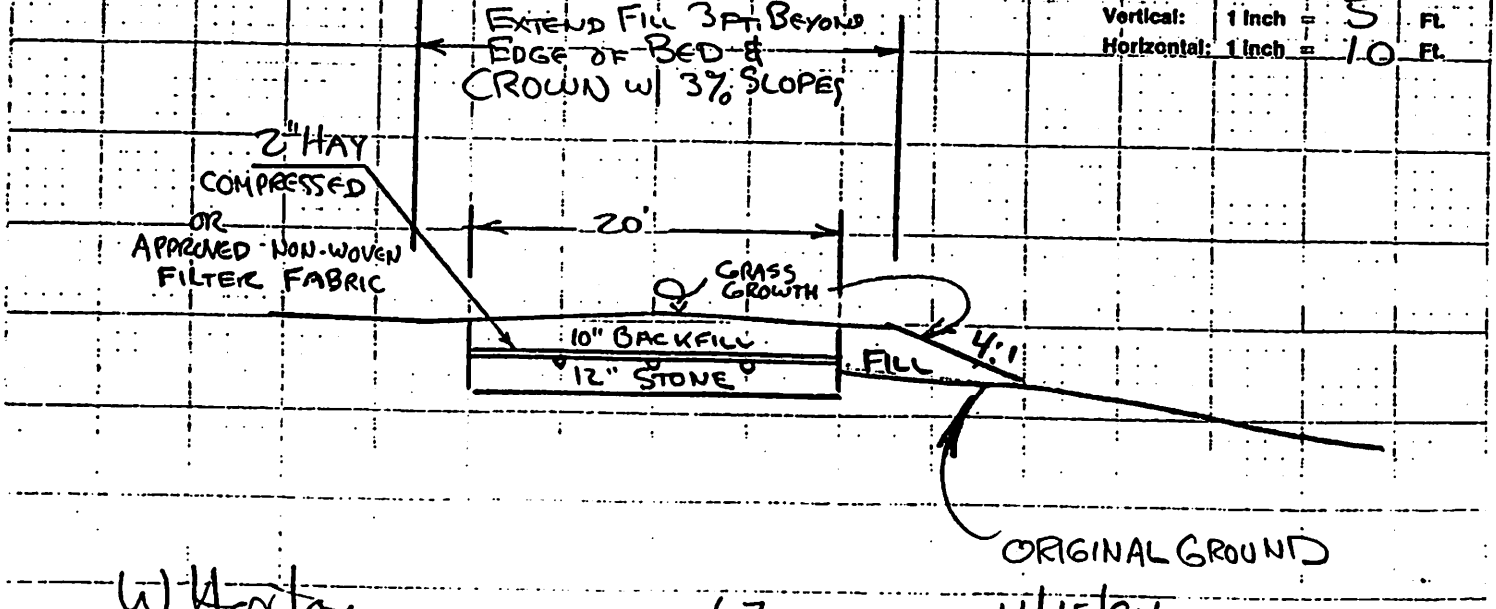

W Horton
Site Evaluator Signature

67
SE#

4/15/94
Date