Kennebec

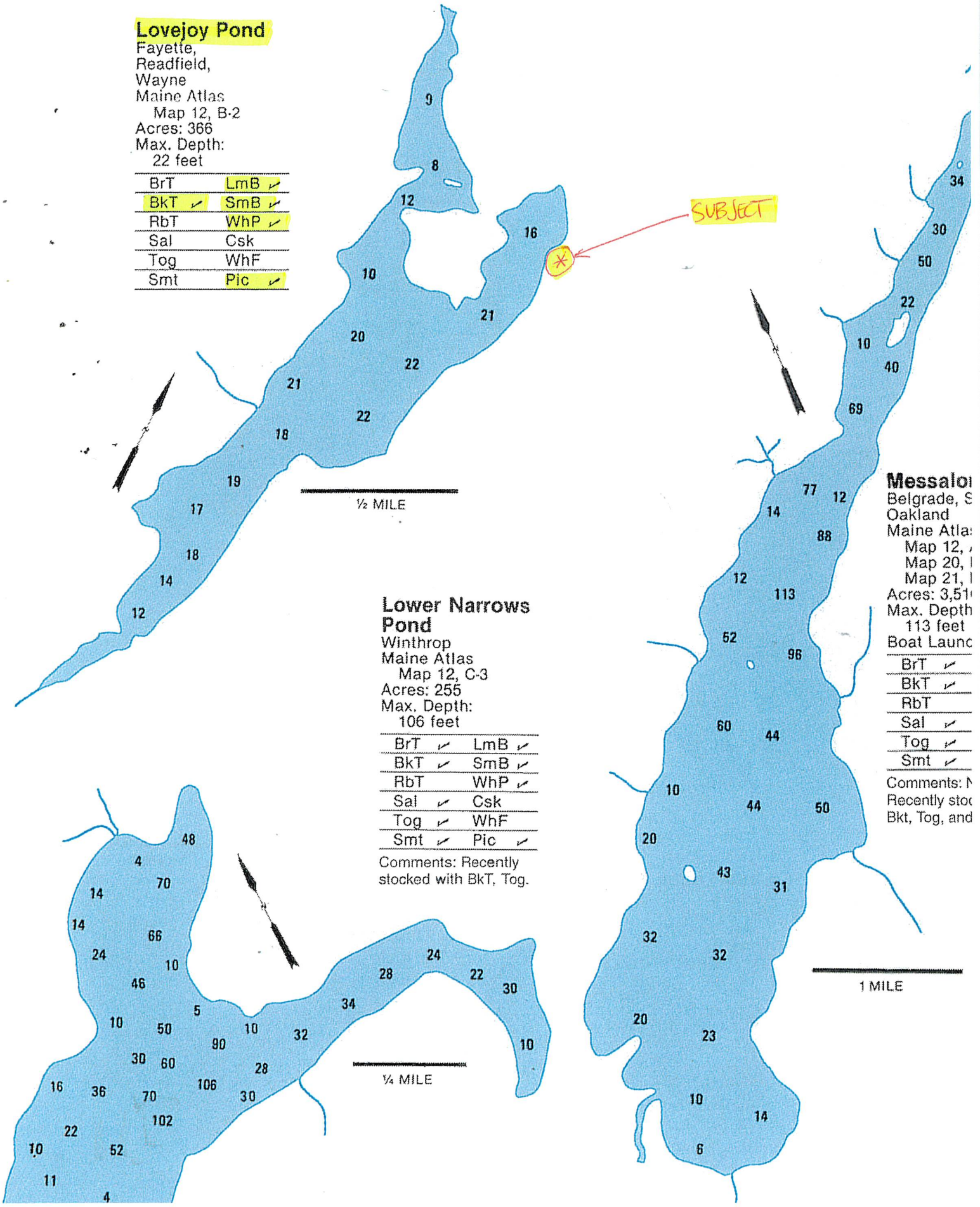

Lovejoy Pond

Fayette,
Readfield,
Wayne
Maine Atlas
Map 12, B-2
Acres: 366
Max. Depth:
22 feet

BrT	LmB ✓
BkT ✓	SmB ✓
RbT	WhP ✓
Sal	Csk
Tog	WhF
Smt	Pic ✓

Lower Narrows Pond

Winthrop
Maine Atlas
Map 12, C-3
Acres: 255
Max. Depth:
106 feet

BrT ✓	LmB ✓
BkT ✓	SmB ✓
RbT	WhP ✓
Sal ✓	Csk
Tog ✓	WhF
Smt ✓	Pic ✓

Comments: Recently stocked with BkT, Tog.

Messalo

Belgrade, S
Oakland
Maine Atla
Map 12,
Map 20,
Map 21,
Acres: 3,51
Max. Depth
113 feet
Boat Launc

BrT ✓	
BkT ✓	
RbT	
Sal ✓	
Tog ✓	
Smt ✓	

Comments: N
Recently stoc
Bkt, Tog, and

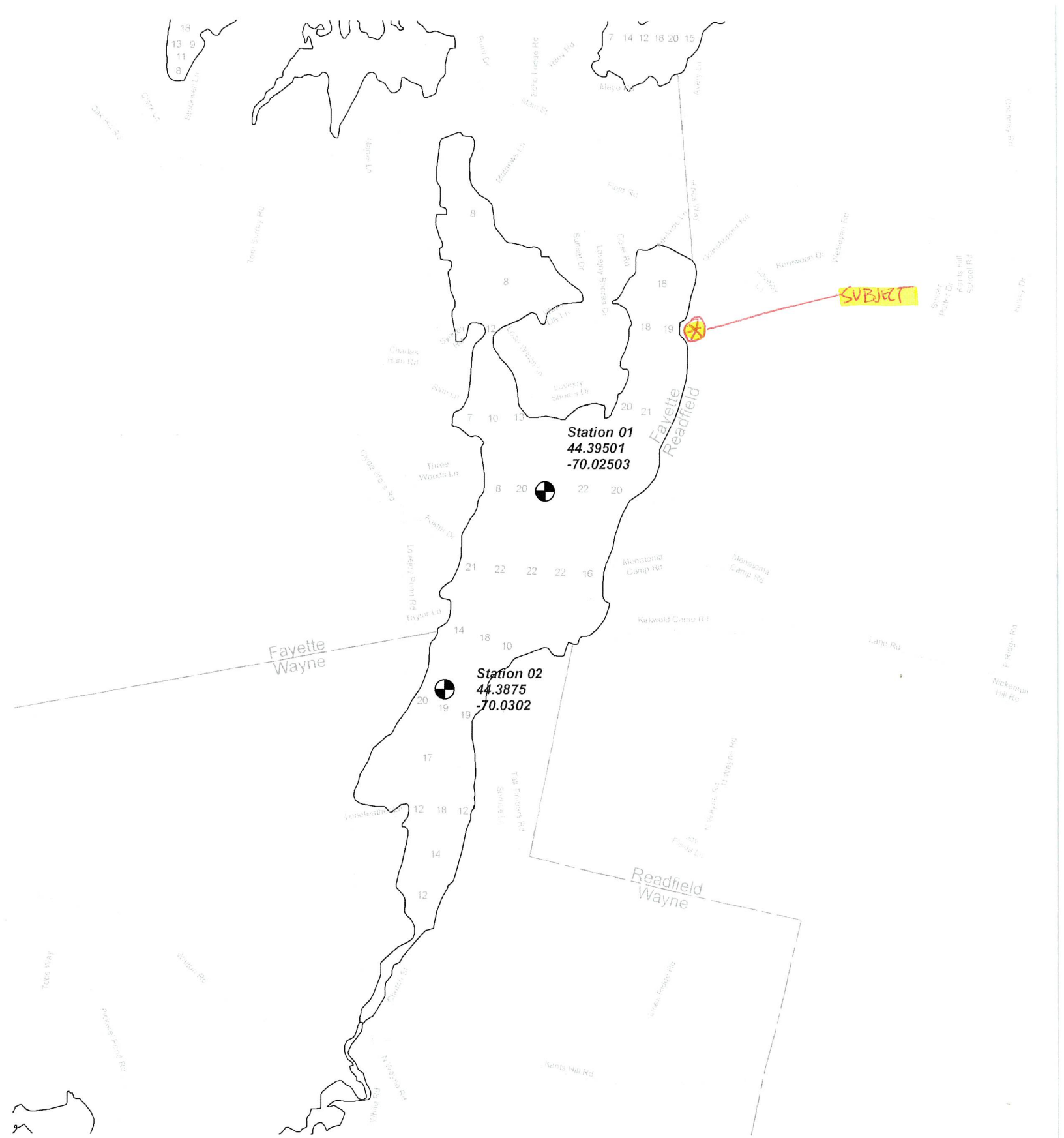

Lovejoy Pond

MIDAS # 5664

Wayne, Kennebec Co. - Delorme Page 12 - 379 acres

Boat Launch Lake Sample Stations # Depth (FT) Roads Town Lines

0 0.4 0.8 1.2 1.6 2 Miles

N W E S

LOVEJOY POND P470

Fayette, Readfield, and Wayne Twps.
Kennebec County
elevation 301 ft. area 372 acres

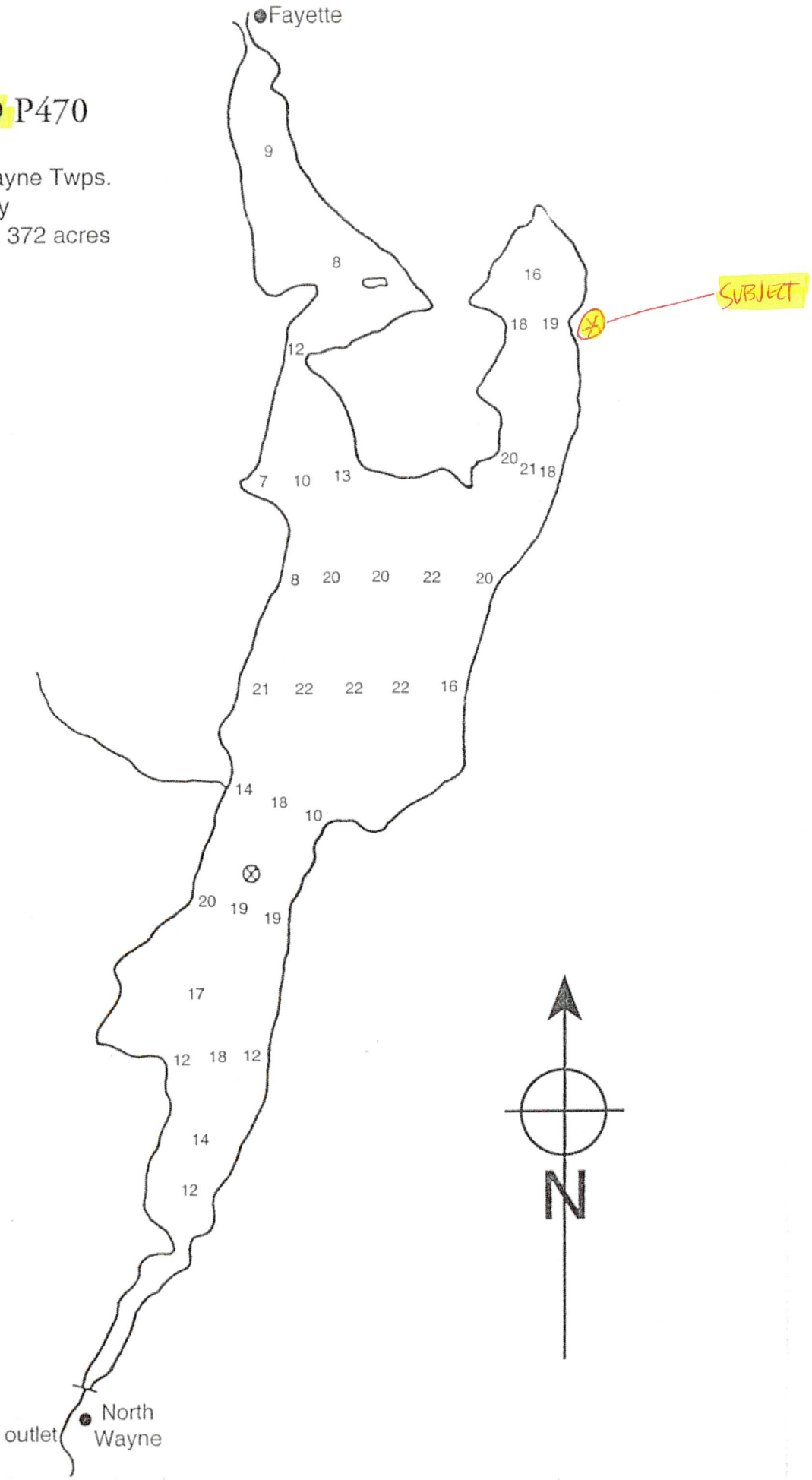

LOVEJOY POND

Fayette, Readfield, and
Wayne Twps.
Kennebec County
U.S.G.S. Fayette, Maine

Fishes

Rainbow smelt
Smallmouth bass
Largemouth bass
White perch
Yellow perch
Chain pickerel
Minnows
White sucker
Hornpout (bullhead)
Pumpkinseed sunfish
American eel

Physical Characteristics

Area - 372 acres

Temperatures
Surface - 69° F.
19 feet - 68° F.

Maximum depth - 22 feet

Principal Fishery: Smallmouth bass, Largemouth bass, White perch

Management of Lovejoy Pond should continue to be for warmwater sport fish. The bass fishery is only considered fair but the fishing for white perch is excellent. Continued fishing and harvest of white perch is encouraged to prevent the population from becoming over abundant and stunted.

Surveyed - August, 1940
Revised - 1953, 2000
Maine Department of Inland Fisheries and Wildlife Funded in part by Federal Aid in Restoration Act under Federal Project
F-28-P
L5664B

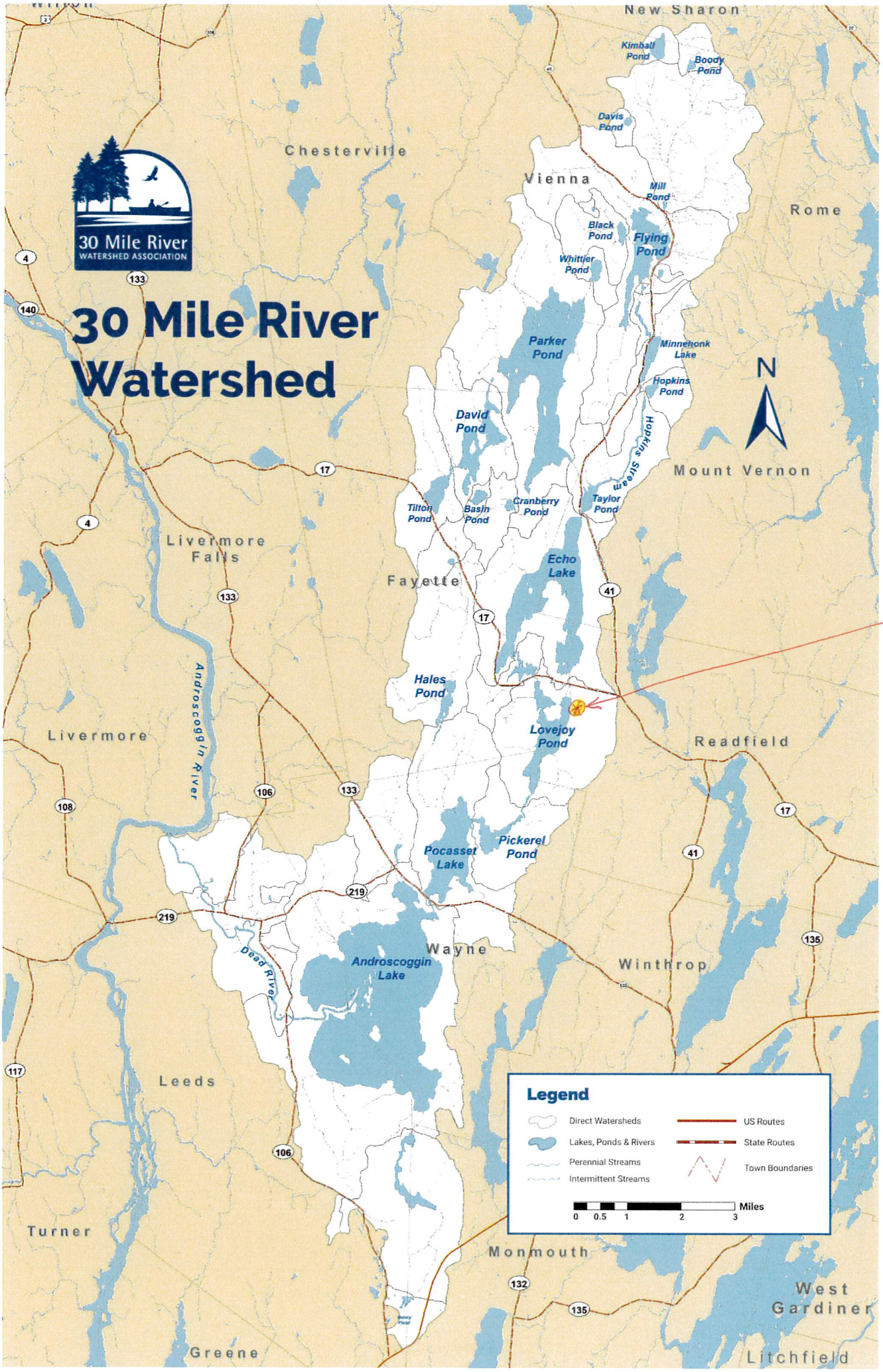
30 Mile River
WATERSHED ASSOCIATION
30 Mile River Watershed
New Sharon
Chesterville
Vienna
Rome
Mount Vernon
Livermore Falls
Fayette
Livermore
Readfield
Wayne
Winthrop
Leeds
Turner
Monmouth
West Gardiner
Greene
Litchfield
Kimball Pond
Boody Pond
Davis Pond
Mill Pond
Black Pond
Flying Pond
Whittier Pond
Parker Pond
Minnehonk Lake
Hopkins Pond
David Pond
Hopkins Stream
Tilton Pond
Basin Pond
Cranberry Pond
Taylor Pond
Echo Lake
Hales Pond
Lovejoy Pond
Androscoggin River
Pocasset Lake
Pickerel Pond
Androscoggin Lake
Dead River
N
SUBJECT
Legend
Direct Watersheds
Lakes, Ponds & Rivers
Perennial Streams
Intermittent Streams
US Routes
State Routes
Town Boundaries
Miles
0 0.5 1 2 3

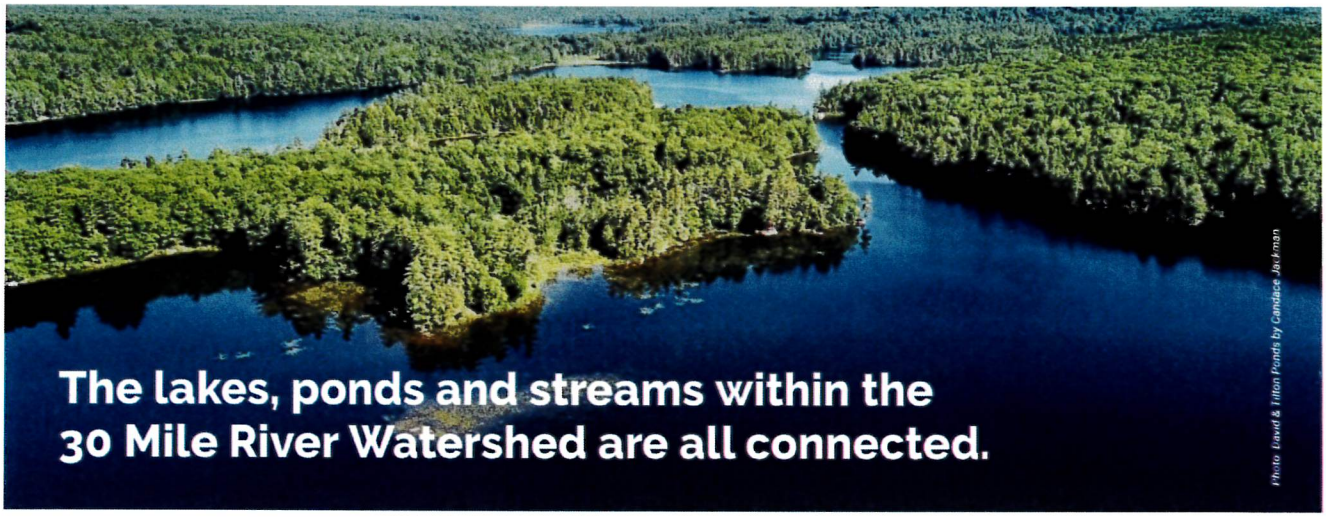

The lakes, ponds and streams within the 30 Mile River Watershed are all connected.

Photo: David & Tilton Ponds by Candace Jackman

What's in a name?

The Thirty Mile River is a waterway used long ago by Native Americans and pioneers traveling from the Androscoggin River to the Sandy River Valley. The name dates back to around the 1750s, when timber hunters paddled from Lewiston up the Androscoggin River to the north end of Echo Lake in what is now the town of Mt. Vernon. Estimating they had traveled 30 miles, they named the chain of lakes, ponds and streams the Thirty Mile River.

Photos: Bev Petell (lily) & Michael O'Malley (eagle)



89 square miles

57,016 acres





▲ 30 Mile holds an annual Paddle Trek, a 15-mile paddle from Mt. Vernon Village to Wayne Village.



Photo - Flying Pond by Karen Kurkjian

Everyone lives in a watershed...

no matter how much water is nearby.

The 30 Mile River Watershed is all the area that drains through the Dead River into the Androscoggin River. This area includes everything within its boundaries: the land, water, plants, animals, buildings, farms, roads and people.

Everything that happens in a lake's watershed eventually impacts the lake's water quality, for better or worse.



Lakes, Ponds & Streams

in the 30 Mile River Watershed

- Androscoggin Lake
- Basin Pond
- Black Pond
- Bonny Pond
- Boody Pond
- Cranberry Pond
- David Pond
- Davis Pond
- Dead River
- Echo Lake
- Flying Pond
- Hales Pond
- Hopkins Pond
- Hopkins Stream
- Jennings Stream
- Kimball Pond
- Lovejoy Pond
- Mill Ponds (4)
- Minnehonk Lake
- Parker Pond
- Pickerel Pond
- Pocasset Lake
- Taylor Pond
- Tilton Pond
- Whittier Pond



Photo by Michael O'Malley

Our mission: To work as a community for clean and healthy lakes, ponds and streams in the watershed.

30 Mile River Watershed Association
info@30mileriver.org
30mileriver.org

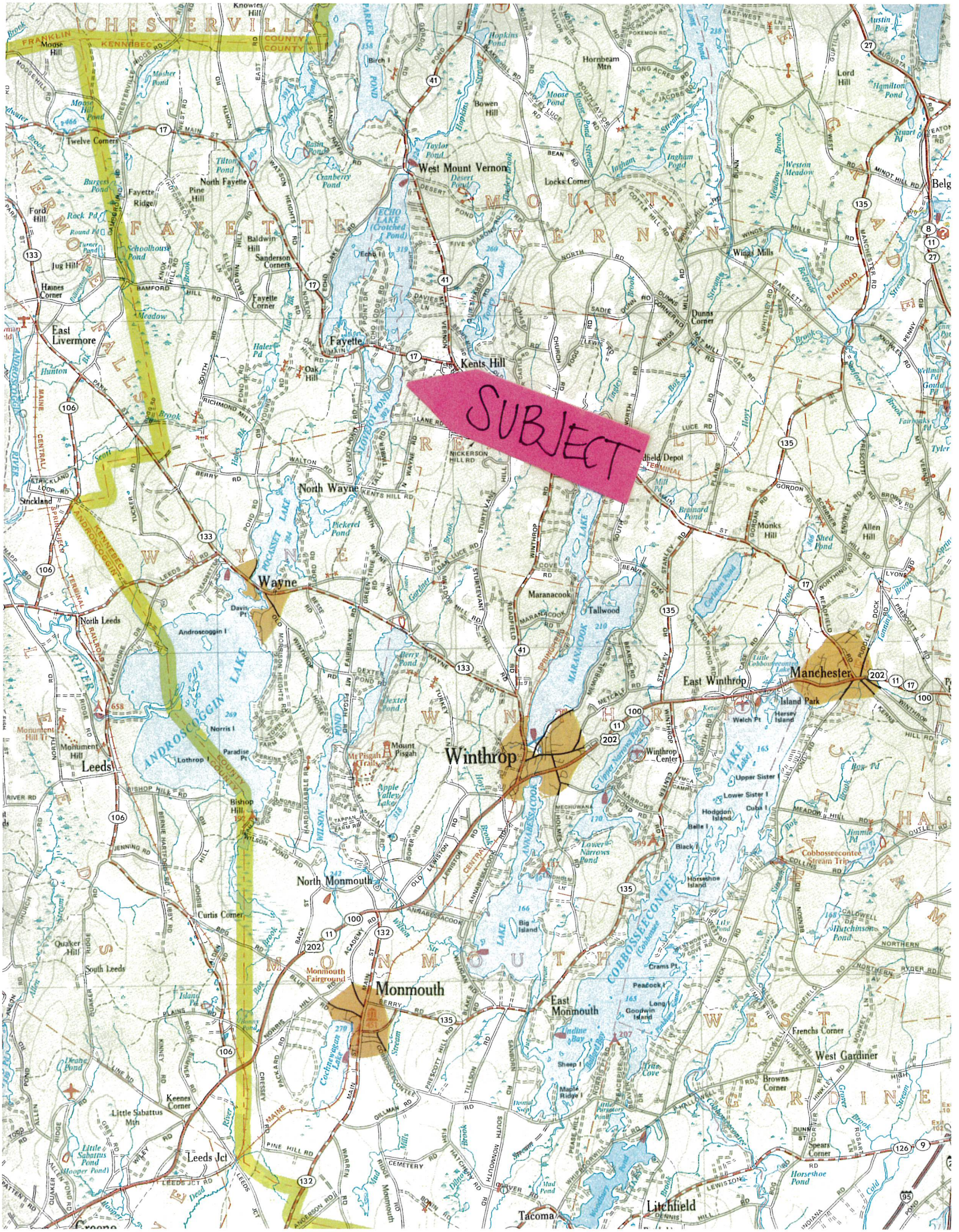
SUBJECT
CHESTERVILLE
FAYETTE
MOUNT VERNON
WAYNE
READFIELD
WINTHROP
MONMOUTH
WEST GARDINER
HALLOWELL
FARMINGDALE
LITCHFIELD
GARDINER
LIVERMORE FALLS
West Mount Vernon
Fayette
Kents Hill
North Wayne
Wayne
Winthrop
Manchester
East Winthrop
Leeds
North Monmouth
Monmouth
East Monmouth
Litchfield
Tacoma
West Gardiner
East Livermore
North Leeds
South Leeds
Leeds Jct
Androscoggin Lake
Cobbosseecontee Lake
Maranacook Lake
Annabessacook Lake
Wilson Lake
Pocasset Lake
Echo Lake (Crotched Pond)
Mt Pisgah Trails
Monmouth Fairground
Cobbosseecontee Stream Trip
Island Park
Winthrop Center
Mount Pisgah
Apple Valley Lake
Kennebec County
Franklin County
Androscoggin County