SUBSURFACE WASTEWATER DISPOSAL SYSTEM APPLICATION

Maine Department of Human Ser
Division of Health Engineering, 10
(207) 287-5672 Fax: (207) 287-

CASCO PERMIT # 2790 APPLICANTS COPY

Date Permit Issued: 10/15/07 | 11/12/10 | FEE | ☐ # Double Fee Charged

Local Plumbing Inspector Signature | L.P.I. # 1619

THE WORK SPECIFIED IN THIS APPLICATION IS HEREBY AUTHORIZED TO BE INSTALLED IN ACCORDANCE WITH THE RULES. THIS PERMIT EXPIRES AFTER TWO YEARS FROM DATE ISSUED UNLESS WORK HAS COMMENCED.

PROPERTY LOCATION

City, Town, or Plantation	CASCO
Street or Road	82 LAKE SHORE DRIVE
Subdivision, Lot #	

OWNER/APPLICANT INFORMATION

Name (last, first, MI): STASINOWSKY, FRED AND PATTY ☒ Owner ☐ Applicant

Mailing Address of Owner/Applicant	112 MERRILL ROAD POWNAL, MAINE 04069
Daytime Tel. #	688-4166

Municipal Tax Map # 20 Lot # 11

OWNER OR APPLICANT STATEMENT

I state and acknowledge that the information submitted is correct to the best of my knowledge and understand that any falsification is reason for the Department and/or Local Plumbing Inspector to deny a Permit.

Signature of Owner or Applicant — Date: 10/15/07

CAUTION: INSPECTION REQUIRED

I have inspected the installation authorized above and found it to be in compliance with the Subsurface Wastewater Disposal Rules Application.

Local Plumbing Inspector Signature — (1st) date approved — (2nd) date approved

PERMIT INFORMATION

TYPE OF APPLICATION

- ☐ 1. First Time System
- ☒ 2. Replacement System
  - Type replaced: _____
  - Year Installed: _____
- ☐ 3. Expanded System
  - ☐ a. Minor Expansion
  - ☐ b. Major Expansion
- ☐ 4. Experimental System
- ☐ 5. Seasonal Conversion

THIS APPLICATION REQUIRES

- ☐ 1. No Rule Variance
- ☐ 2. First Time System Variance
  - ☐ a. Local Plumbing Inspector Approval
  - ☐ b. State & Local Plumbing Inspector Approval
- ☒ 3. Replacement System Variance
  - ☒ a. Local Plumbing Inspector Approval
  - ☐ b. State & Local Plumbing Inspector Approval
- ☐ 4. Minimum Lot Size Variance
- ☐ 5. Seasonal Conversion Permit

DISPOSAL SYSTEM COMPONENTS

- ☒ 1. Complete Non-engineered System
- ☐ 2. Primitive System (greywater & alt. toilet)
- ☐ 3. Alternative Toilet, specify: _____
- ☐ 4. Non-engineered Disposal Area
- ☐ 5. Holding Tank, _____ gallons
- ☐ 6. Non-engineered Disposal Field (only)
- ☐ 7. Separated Laundry System
- ☐ 8. Complete Engineered System (2000 gpd or more)
- ☐ 9. Engineered Treatment Tank (only)
- ☐ 10. Engineered Disposal Field (only)
- ☐ 11. Pre-treatment, specify: _____
- ☐ 12. Miscellaneous Components

SIZE OF PROPERTY

.03 ☐ SQ. FT. ☒ ACRES

SHORELAND ZONING

☒ Yes ☐ No

DISPOSAL SYSTEM TO SERVE

- ☒ 1. Single Family Dwelling Unit, No. of Bedrooms: 3
- ☐ 2. Multiple Family Dwelling, No. of Units: _____
- ☐ 3. Other: _____ (specify)

Current Use ☒ Seasonal ☐ Year Round ☐ Undeveloped

TYPE OF WATER SUPPLY

☐ 1. Drilled Well ☐ 2. Dug Well ☐ 3. Private ☒ 4. Public ☐ 5. Other

DESIGN DETAILS (SYSTEM LAYOUT SHOWN ON PAGE 3)

TREATMENT TANK

- ☒ 1. Concrete
  - ☐ a. Regular
  - ☐ b. Low Profile
- ☐ 2. Plastic
- ☐ 3. Other: 1000
  - CAPACITY: _____ GAL.

DISPOSAL FIELD TYPE & SIZE

- ☐ 1. Stone Bed ☐ 2. Stone Trench
- ☒ 3. Proprietary Device
  - ☐ a. duster array ☒ c. Linear
  - ☒ b. regular load ☐ d. H-20 load
- ☐ 4. Other: _____
- SIZE: 800 ☒ sq. ft. ☐ lin. ft.

GARBAGE DISPOSAL UNIT

- ☒ 1. No ☐ 2. Yes ☐ 3. Maybe

If Yes or Maybe, specify one below:

- ☐ a. multi-compartment tank
- ☐ b. ___ tanks in series
- ☐ c. increase in tank capacity
- ☐ d. Filter on Tank Outlet

DESIGN FLOW

360 gallons per day

BASED ON:

- ☒ 1. Table 501.1 (dwelling unit(s))
- ☐ 2. Table 501.2 (other facilities)

SHOW CALCULATIONS for other facilite

SOIL DATA & DESIGN CLASS

PROFILE / CONDITION / DESIGN: 3 / D / 1

at Observation Hole # 1

Depth 12 "

of Most Limiting Soil Factor

DISPOSAL FIELD SIZING

- ☐ 1. Small—2.0 sq. ft. / gpd
- ☐ 2. Medium—2.6 sq. ft. / gpd
- ☒ 3. Medium—Large 3.3 sq. ft / gpd
- ☐ 4. Large—4.1 sq. ft. / gpd
- ☐ 5. Extra Large—5.0 sq. ft. / gpd

EFFLUENT/EJECTOR PUMP

- ☐ 1. Not Required
- ☒ 2. May Be Required
- ☐ 3. Required

Specify only for engineered systems:

DOSE: _____ gallons

- ☐ 3. Section 503.0 (meter readings)

ATTACH WATER METER DATA

LATITUDE AND LONGITUDE at center of disposal area

Lat. 43 d 55 m 25 s

Lon. 70 d 32 m 58 s

If g.p.s, state margin of error ±10'

SITE EVALUATOR STATEMENT

I certify that on 10/15/06 (date) I completed a site evaluation on this property and state that the data reported are accurate an that the proposed system is in compliance with the State of Maine Subsurface Wastewater Disposal Rules (10-144A CMR 241).

Site Evaluator Signature — SE # 267 — Date 2/20/07

ALAN L. BURNELL — Site Evaluator Name Printed

583-2134 — Telephone Number

ALANB@MEGALINK.NET — E-mail Address

Note: Changes to or deviations from the design should be confirmed with the Site Evaluator.

HHE-200 Rev. 8/01

SUBSURFACE WASTEWATER DISPOSAL SYSTEM APPLICATION

Department of Human Services
Division of Health Engineering
(207) 287-5672 Fax: (207) 287-3165

Town, City, Plantation	Street, Road, Subdivision	Owner's Name
CASCO	82 LAKE SHORE DRIVE	F & P. STASINOWSKY

SITE PLAN Scale 1" = 50 ft. or as shown

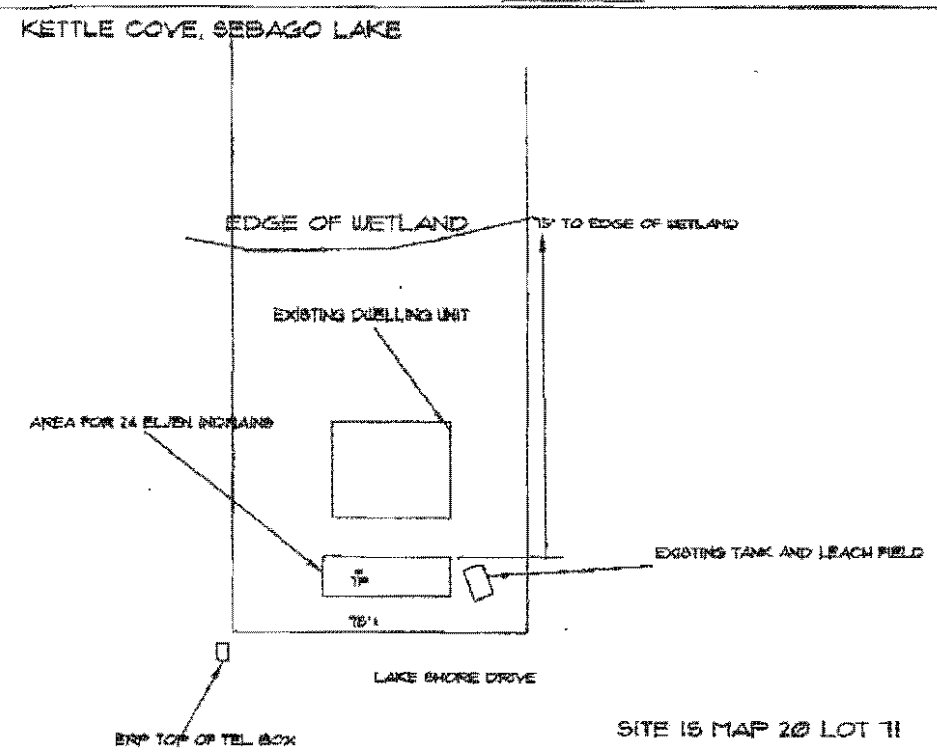

SITE IS MAP 20 LOT 11

SITE LOCATION PLAN
(map from Maine Atlas recommended)

SEE ATTACHED

SOIL DESCRIPTION AND CLASSIFICATION (Location of Observation Holes Shown Above)

Observation Hole # 1 ☒ Test Pit ☐ Boring
4 " Depth of Organic Horizon Above Mineral Soil

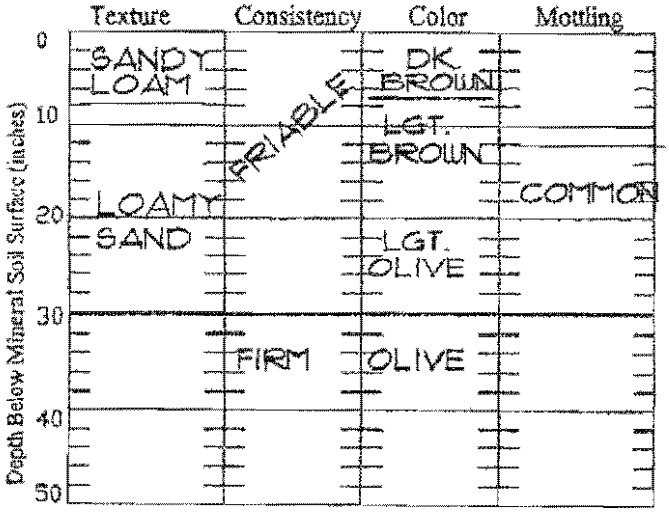

Soil Classification	Slope	Limiting Factor	
3 Profile / D Condition	1 %	12 "	☒ Ground Water [ ] Restrictive Layer [ ] Bedrock [ ] Pit Depth

Observation Hole ____ ☐ Test Pit ☐ Boring
____ " Depth of Organic Horizon Above Mineral Soil

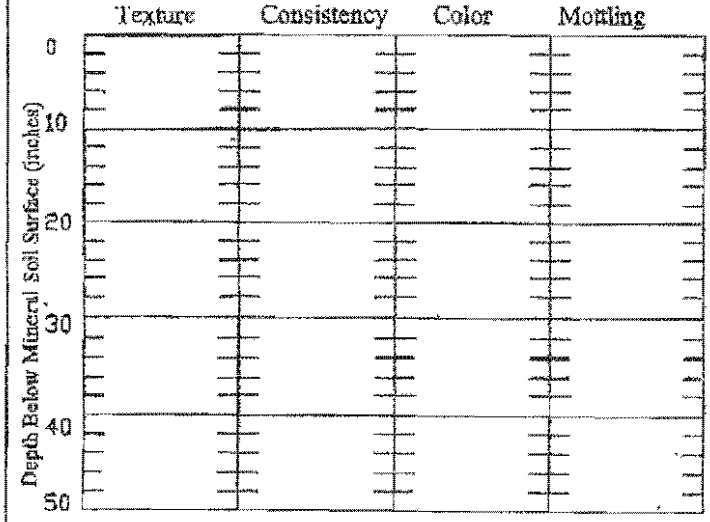

Soil Classification	Slope	Limiting Factor	
Profile / Condition	%	"	[ ] Ground Water [ ] Restrictive Layer [ ] Bedrock [ ] Pit Depth

Site Evaluator Signature | 267 SE # | 2/20/06 Date

SUBSURFACE WASTEWATER DISPOSAL SYSTEM APPLICATION

Department of Human Services
Division of Health Engineering
(207) 287-5672 Fax: (207) 287-3165

Town, City, Plantation	Street, Road, Subdivision	Owner's Name
CASCO	82 LAKE SHORE DRIVE	F & P STASINOWSKY

SUBSURFACE WASTEWATER DISPOSAL PLAN

SCALE: 1" = 20 FT.

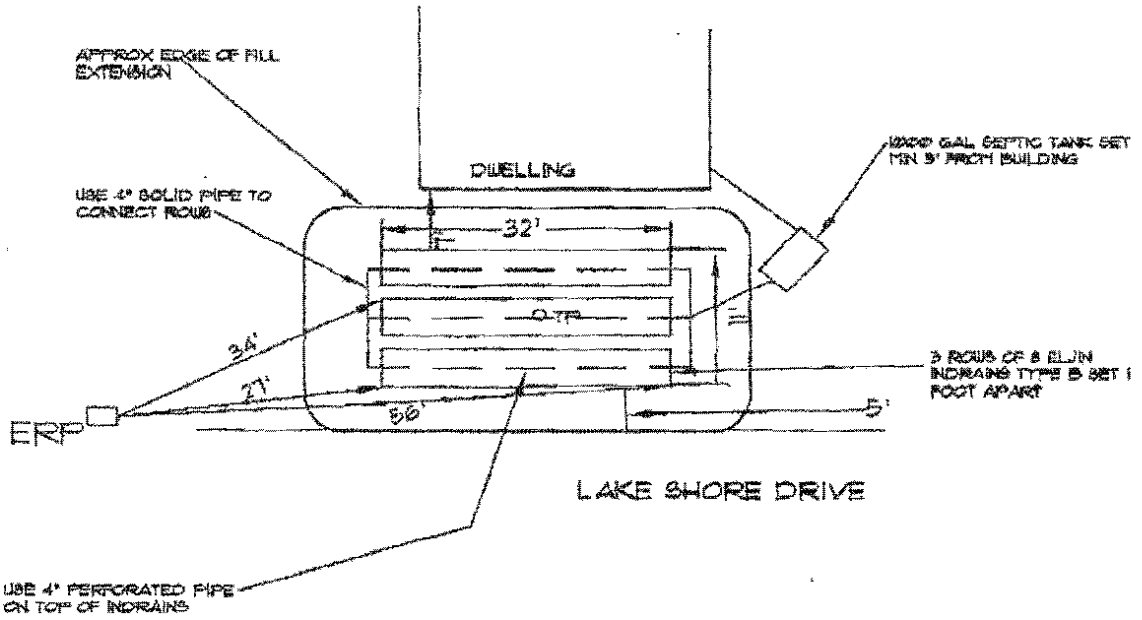

FILL REQUIREMENTS		CONSTRUCTION ELEVATIONS		ELEVATION REFERENCE POINT
Depth of Fill (Upslope)	24"	Finished Grade Elevation	-16	Location & Description: TOP OF TELEPHONE BOX
		Top of Distribution Pipe or Proprietary Device	-29	
Depth of Fill (Downslope)	24"	Bottom of Disposal Area	-40	Reference Elevation: 0"

DISPOSAL AREA CROSS SECTION

Scale
Horizontal 1" = 10' ft.
Vertical 1" = 5' ft.

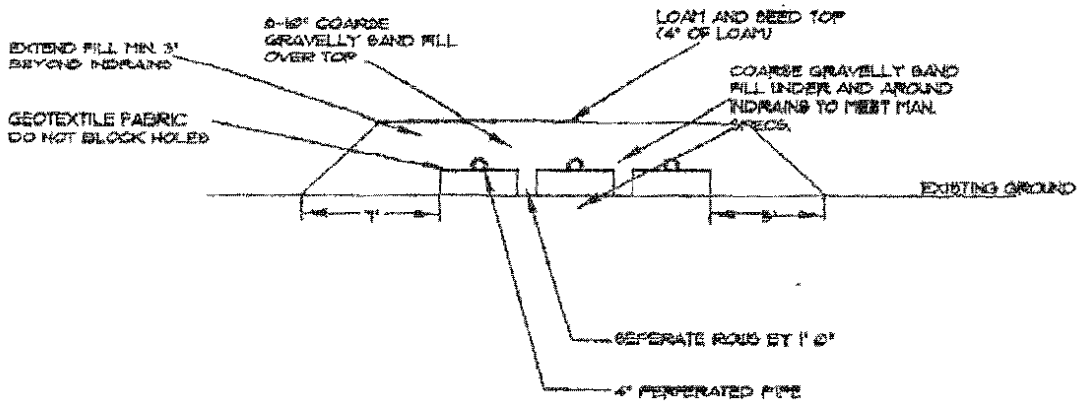

Site Evaluator Signature	SE #	Date
	267	2/20/07

Replacement System Variance Request

VARIANCE CATEGORY	LIMIT OF LPI'S APPROVAL AUTHORITY						VARIANCE REQUESTED TO:	
SOILS								
Soil Profile	Ground Water Table			to 7"				inches
Soil Condition	Restrictive Layer			to 7"				inches
from HHE-200	Bedrock			to 12"				inches
SETBACK DISTANCES (in feet)	Disposal Fields (total design flow)			Septic Tanks (total design flow)			Disposal Fields	Septic Tanks
From	Less than 1000 gpd	1000 to 2000 gpd	Over 2000 gpd	Less than 1000 gpd	1000 to 2000 gpd	Over 2000 gpd	To	To
Wells with water usage of 2000 or more gpd or public water supply wells	300 ft	300 ft	300 ft	150 ft	150 ft	150 ft		
Owner's wells	100 down to 60 ft [a]	200 down to 100 ft	300 down to 150 ft	100 down to 50 ft [b]	100 down to 50 ft	100 down to 50 ft		
Neighbor's wells	100 down to 60 ft [f]	200 down to 120 ft [f]	300 down to 180 ft [f]	100 down to 50 ft [f]	100 down to 75 ft [f]	100 down to 75 ft [f]		
Water supply line	10 ft	20 ft	25 ft [h]	10 ft	10 ft	10 ft [h]		
Water course, major - for replacements only, see Table 400.4 for major expansions	100 down to 60 ft [d]	200 down to 120 ft [d]	300 down to 180 ft [d]	100 down to 50 ft [b]	100 down to 50 ft	100 down to 50 ft	75'	60'
Water course, minor	50 down to 25 ft [e]	100 down to 50 ft [e]	150 down to 75 ft [e]	50 down to 25 ft [e]	50 down to 25 ft [e]	50 down to 25 ft [e]		
Drainage ditches	25 down to 12 ft	50 down to 25 ft	75 down to 35 ft	25 down to 12 ft	25 down to 12 ft	25 down to 12 ft		
Edge of fill extension – Coastal wetlands, special freshwater wetlands, great ponds, rivers, streams	25 ft [e]	25 ft [e]	25 ft [e]	25 ft [e]	25 ft [e]	25 ft [e]		
Slopes greater than 3:1	10 ft [g]	18 ft [g]	25 ft [g]	N/A	N/A	N/A		
No full basement [e.g. slab, frost wall, columns]	15 down to 7 ft	30 down to 15 ft	40 down to 20 ft	8 down to 3 ft	14 down to 7 ft	20 down to 10 ft	7'	5'
Full basement [below grade foundation]	20 down to 10 ft	30 down to 15 ft	40 down to 20 ft	8 down to 5 ft	14 down to 7 ft	20 down to 10 ft		
Property lines	10 down to 5 ft [c]	18 down to 9 ft [c]	20 down to 10 ft [c]	10 down to 4 ft [c]	15 down to 7 ft [c]	20 down to 10 ft [c]	5'	
Burial sites or graveyards, measured from the down toe of the fill extension	25 ft	25 ft	25 ft	25 ft	25 ft	25 ft		

OTHER
1. Fill extension Grade - to 3:1
2.
3.

Footnotes: [a.] Single-family well setbacks may be reduced as prescribed in Section 701.2.
[b.] This distance may be reduced to 25 feet, if the septic or holding tank is tested in the plumbing inspector's presence and shown to be watertight or of monolithic construction.
[c.] Additional setbacks may be needed to prevent fill material extensions from encroaching onto abutting property.
[d.] Additional setbacks may be required by local Shoreland zoning.
[e.] Natural Resource Protection Act requires a 25 feet setback, on slopes of less than 20%, from the edge of soil disturbance and 100 feet on slopes greater than 20%. See Chapter 15.
[f.] May not be any closer to neighbors well than the existing disposal field or septic tank unless written permission is granted by the neighbor. This setback may be reduced for single family houses with Department approval. See Section 702.3.
[g.] The fill extension shall reach the existing ground before the 3:1 slope or within 100 feet of the disposal field.
[h.] See Section 1402.10 for special procedures when these minimum setbacks cannot be achieved.

SITE EVALUATOR'S SIGNATURE — DATE 2/20/07

FOR USE BY THE DEPARTMENT ONLY

The Department has reviewed the variance(s) and (☐ does ☐ does not) give its approval. Any additional requirements, recommendations, or reasons for the Variance denial, are given in the attached letter.

SIGNATURE OF THE DEPARTMENT — DATE

REPLACEMENT SYSTEM VARIANCE REQUEST

THE LIMITATIONS OF THE REPLACEMENT SYSTEM VARIANCE REQUEST

This form shall be attached to an application (HHE-200) for the proposed replacement system which requires a variance to the Rules. The LPI shall review the Replacement System Variance Request an HHE-200 and may approve the Request if all of the following requirements can be met, and the variance(s) requested fall within the limits of LPI's authority.

1. The proposed design meets the definition of a Replacement System as defined in the Rules (Sec. 2006)
2. There will be no change in use of the structure except as authorized for minor expansions outside the shoreland zone of major waterbodies/courses.
3. The replacement system is determined by the Site Evaluator and LPI to be the most practical method to treat and dispose of the wastewater.
4. The BOD5 plus S.S. content of the wastewater is no greater than that of normal domestic effluent.

GENERAL INFORMATION Town of Casco

Permit No. 2790 Date Permit Issued 10/15/07

Property Owner's Name: Fred and Patty Stasinowsky Tel. No.: 655-4166

System's Location: 82 Lake Shore Drive Casco, Maine

Property Owner's Address: 112 Merrill Road Pownal, Me. 04069

(If different from above) _____

SPECIFIC INSTRUCTIONS TO THE:

LOCAL PLUMBING INSPECTOR (LPI):

If any of the variances exceed your approval authority and/or do not meet all of the requirements listed under the Limitations Section above, then you are to send this Replacement System Variance Request, along with the Application, to the Department for review and approval consideration before issuing a Permit. (See reverse side for Comments Section and your signature.)

SITE EVALUATOR:

If after completing the Application, you find that a variance for the proposed replacement system is needed, complete the Replacement Variance Request with your signature on reverse side of form.

PROPERTY OWNER:

If has been determined by the Site Evaluator that a variance to the Rules is required for the proposed replacement system. This variance request is due to physical limitations of the site and/or soil conditions. Both the Site Evaluator and the LPI have considered the site/soil restrictions and have concluded that a replacement system in total compliance with the Rules is not possible.

PROPERTY OWNER

I understand that the proposed system requires a variance to the Rules. Should the proposed system malfunction, I release all concerned provided they have performed their duties in a reasonable and proper manner, and I will promptly notify the Local Plumbing Inspector and make any corrections required by the Rules. By signing the variance request form, I acknowledge permission for representatives of the Department to enter onto the property to perform such duties as may be necessary to evaluate the variance request.

Dan Stasinowsky — SIGNATURE OF OWNER

10/15/07 — DATE

LOCAL PLUMBING INSPECTOR

I, Edward Thayer, the undersigned, have visited the above property and have determined to the best of my knowledge that it cannot be installed in compliance with the Rules. As a result of my review of the Replacement Variance Request, the Application, and my on-site investigation, I **(check and complete either a or b)**:

a. (approve) disapprove) the variance request based on my authority to grant this variance. Note: If the LPI does not give his approval, he shall list his reasons for denial in **Comments** Section below and return to the applicant. **--OR--**

b. find that one or more of the requested Variances exceeds my approval authority as LPI. I (recommend, do not recommend) the Department's approval of the variances. Note: If the LPI does not recommend the Department's approval, she shall state his reasons in Comments Section below as to why the proposed replacement system is not being recommended.

Comments:

_____

_____

Edward Thayer — LPI SIGNATURE

10/15/07 — DATE

HHE-204 Rev 6/00