APPROVED BY
BOOTHBAY HARBOR PLANNING BOARD
November 13, 1972
J. S. Wilson — Frederick J. Pratt
D. E. Gibbs — J. M. [illegible]
Robert [illegible] — Mary D. Hallinan

DAM

WEST HARBOR POND

PIPE

MAGNETIC 1971

POLE J73

N.14°30'E. 69'

ELECTRIC CONDUIT

VALVE

WATER MAIN

PARKING LOT

268'

187.4' S.49°20'E.

B.B.H.Y.C.

150.0' N.49°20'W.

TENNIS COURTS

142.0' N.69°04'W.

BOOTHBAY HARBOR CONDOMINIUMS #1

HYDRANT

PIPE

DRIVEWAY

SEPTIC DRIT

1-A 2-B 3-B 4-B 5-C 6-B 7-B 8-C 9-B 11-B 12-B 10-A

ROUTE 27

SIDEWALK

POST OFFICE

P.C. TIE 50' PIPE

31.2' N.00°59'E.

P.C.

161.6' N.52°21'E.

59.9' N.17°25'W.

RIGHT OF WAY

P.C.

PIPE

S.48°14'W.

159.5' S.34°18'E.

150.0' S.33°18'E.

P.C. P.C.

B.B.H.Y.C.

OUTFALL PIPE

108.7' S.33°18'E.

HIGH WATER

PIPE IN LEDGE

LOW WATER

BOOTHBAY HARBOR

P.C.= PIPE IN CEMENT

= COMMON AREA

BOOTHBAY HARBOR CONDOMINIUMS INC.

BOOTHBAY HARBOR, ME. NOVEMBER 1, 1972

SCALE 1" = 25' RICHARD H. SHELLY SURVEYOR

State of Maine
LINCOLN, ss Registry of Deeds
Received November 22, 1972
at 11 H. 00 M. A. M. and
recorded in Book 19 Page 76A
ATTEST: Eleanor M. Lewis Deputy Register

STATE OF MAINE
RICHARD H. SHELLY
177
REGISTERED LAND SURVEYOR

11/22/72

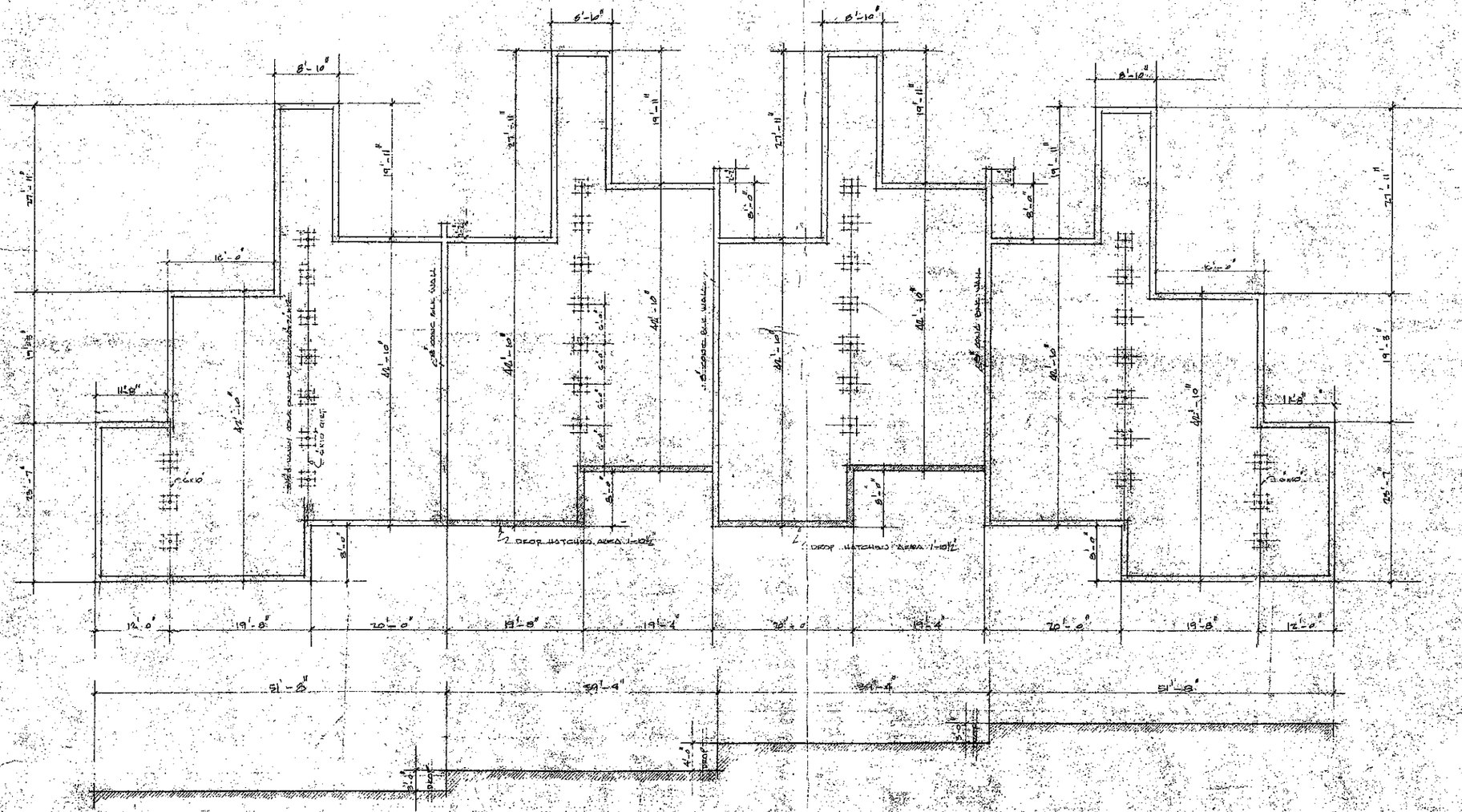
8'-10"
8'-10"
8'-10"
8'-10"
27'-11"
19'-11"
27'-11"
19'-11"
27'-11"
19'-11"
27'-11"
19'-11"
8'-0"
8'-0"
8'-0"
46'-10"
46'-10"
46'-10"
46'-10"
46'-10"
46'-10"
46'-10"
46'-10"
16'-0"
11'-8"
11'-8"
6'-0"
6'-0"
6'-0

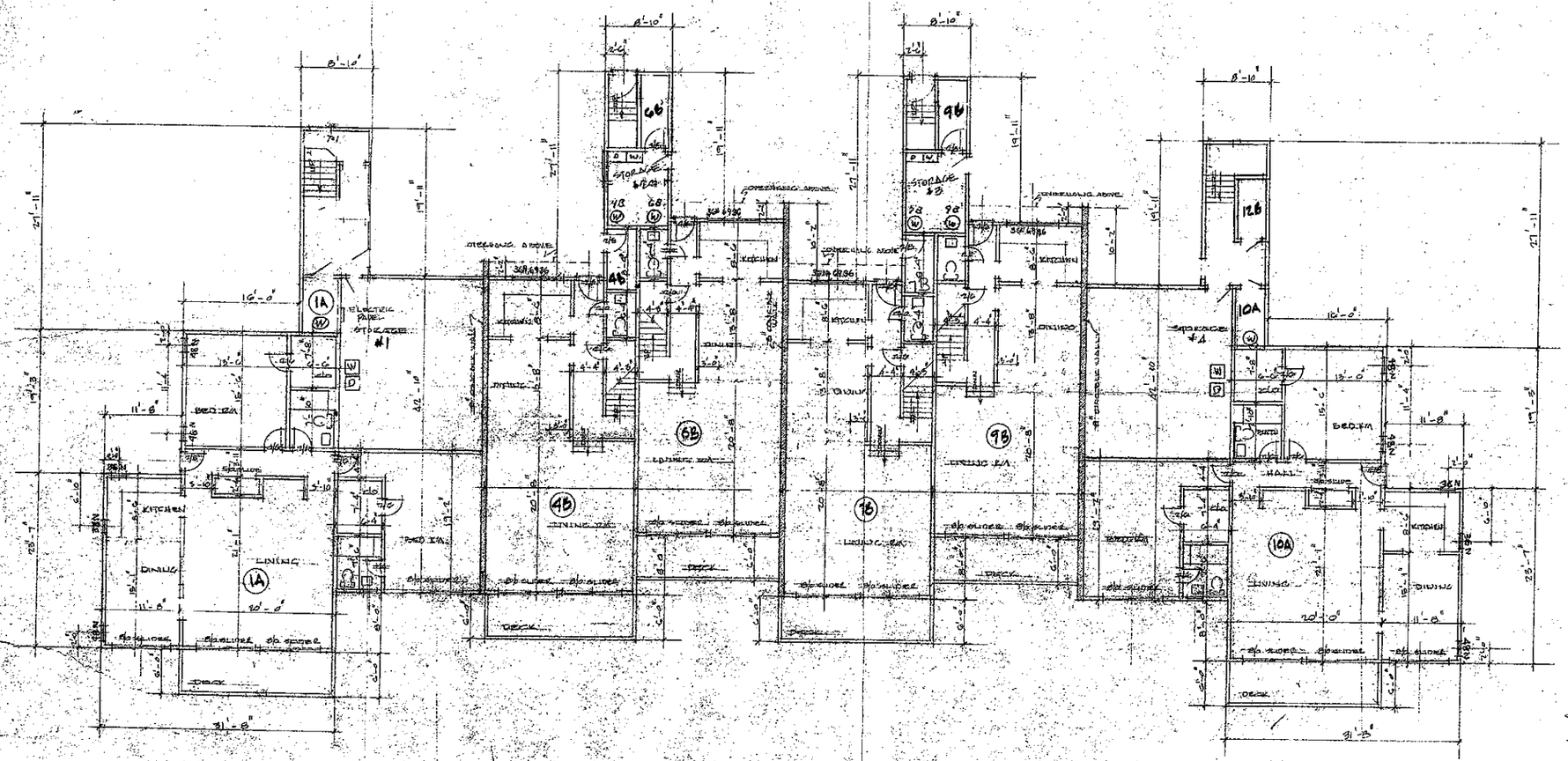

FLOOR PLAN - FIRST LEVEL

SCALE 1/8" = 1'-0"

State of Maine
LINCOLN, ss
Registry of Deeds
Received September 14, 1971
at 8 H. 55 M. A. M., and
ATTEST: Eunice M. Adams Register

Boothbay Harbor Condominiums
Boothbay Harbor, Maine
See Book 706, Page 272 &
Book 706, Page 277 &
Plan Book 19, Page 10

The attached floor plans are duplicate prints of those plans submitted for a building permit in the town of Boothbay Harbor, Maine.

Kevin F. O'Marah
Massachusetts Registration
No. 2272

PROPERTY OF
Assembled Homes, Inc.
80 Holton Street Winchester, Mass.
PArkview 9-3700

3/18/71

#737

9/14/71

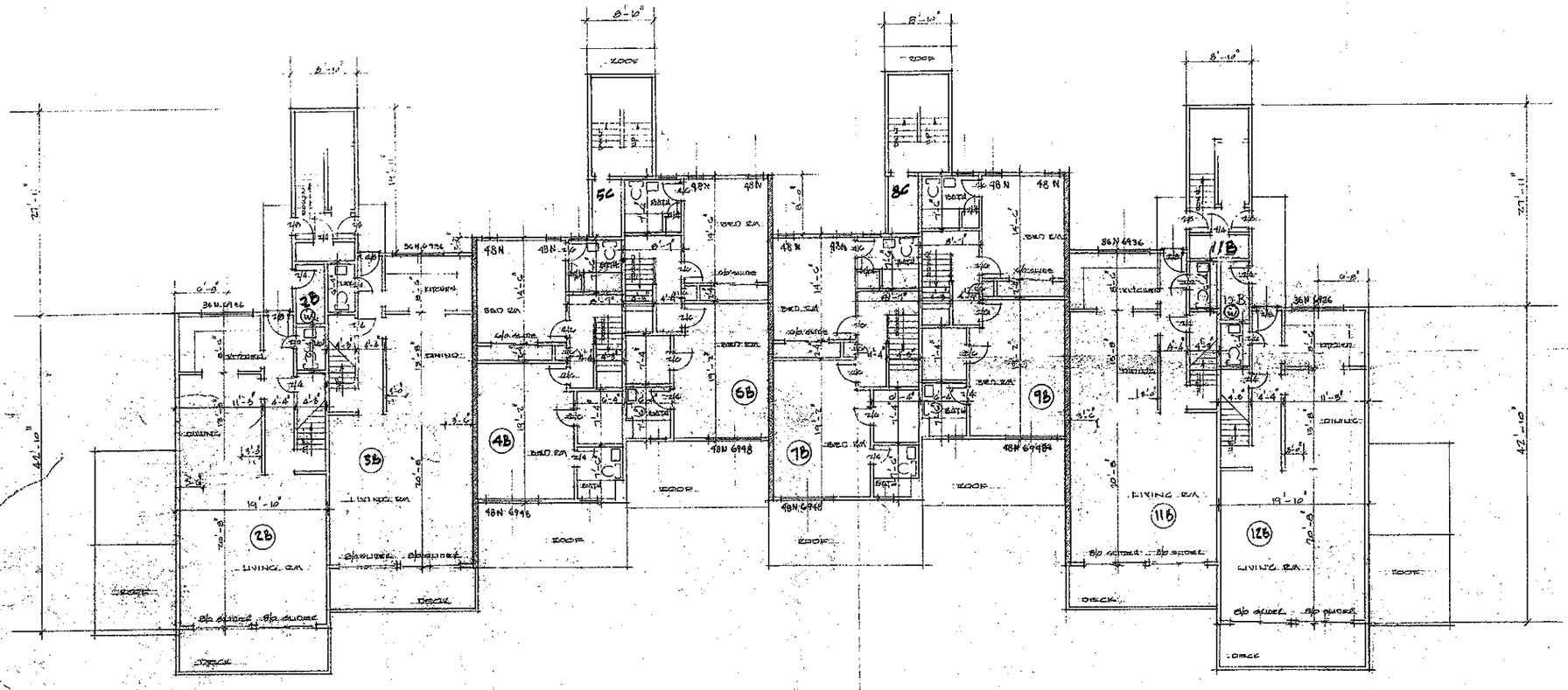

NORTH COMPLEX

FLOOR PLAN - SECOND LEVEL

SCALE 1/8" = 1'-0"

PROPERTY OF
Assembled Homes, Inc.
80 Halton Street Whitinsville, Mass.
PArkview 9-3700

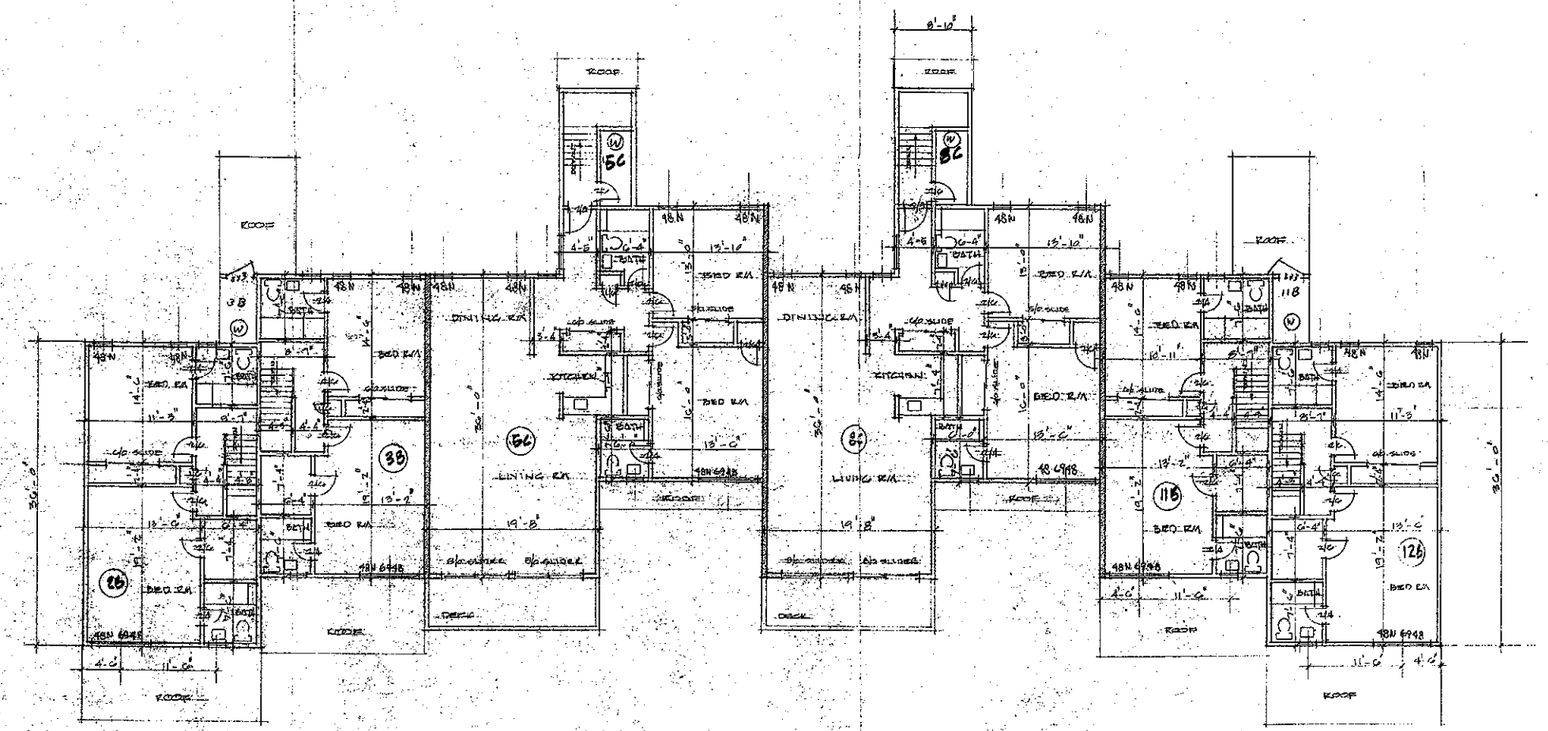

BOOTHBAY HARBOR CONDOMINIUM NORTH COMPLEX

FLOOR PLAN - THIRD LEVEL

scale 1/8" = 1'-0"

PROPERTY OF
Assembled Homes, Inc
40 Holton Street Winchester, Mass.
PArkview 9-3700

3/19/71

BK 19 Pg 76E Sheet 5 of 5